

Master Plans for  
Urban Water Infrastructure in  
The City of Vaughan

---

**City-Wide Water & Wastewater  
Master Plan Class EA**

**APPENDIX A  
Selected City of Vaughan  
Official Plan Schedules**

---

JUNE 2014

**The Municipal Infrastructure Group Ltd.**  
8800 Dufferin Street, Suite 2000  
Vaughan ON CA L4K 5X6  
tel 905.738.5700 fax 905.738.0065



In association with:  
**Fabian Papa & Partners Inc.**  
216 Chrislea Road, Suite 501  
Woodbridge ON CA L4L 8S5  
tel 905.264.2420 fax 905.264.2441



Prepared on behalf of:

**The City of Vaughan  
Development/Transportation  
Engineering Department**  
2141 Major Mackenzie Drive  
Vaughan, ON L6A 1T1  
tel: 905-832-8585 fax: 905-832-6145





# City of Vaughan Official Plan 2010

Volume 1

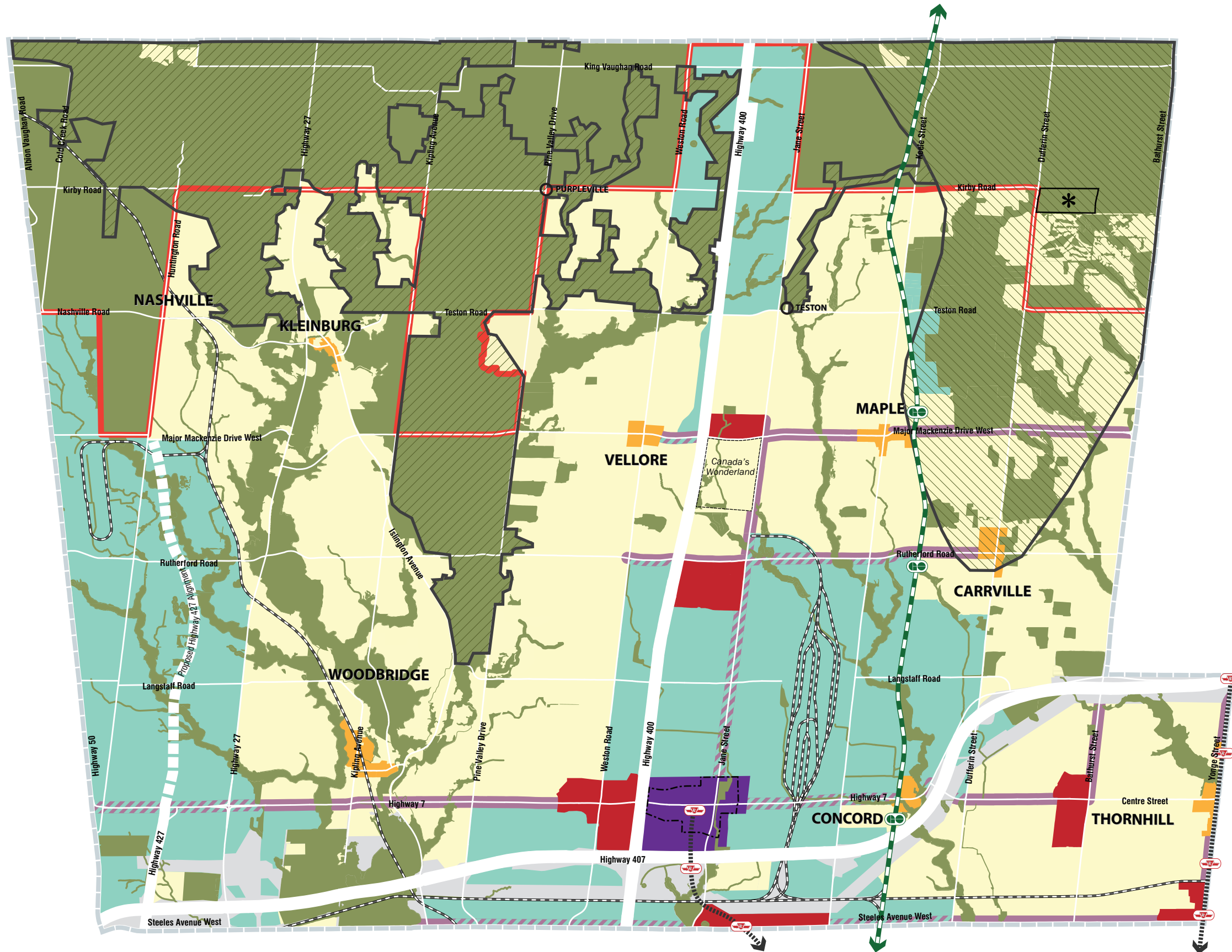


## A Plan for Transformation

As Adopted by Council of  
the City of Vaughan  
September 7, 2010

Vaughan Tomorrow  
OUR CITY. OUR PLAN.

**SCHEDULE 1**  
**Urban Structure**



Urban Boundary

**Stable Areas**

- Natural Areas and Countryside
- Community Areas
- Employment Areas

**Intensification Areas**

- Vaughan Metropolitan Centre
- Primary Centres
- Local Centres
- Primary Intensification Corridors
- Primary Intensification Corridors within Employment Areas

**Regional Centres and Corridors**

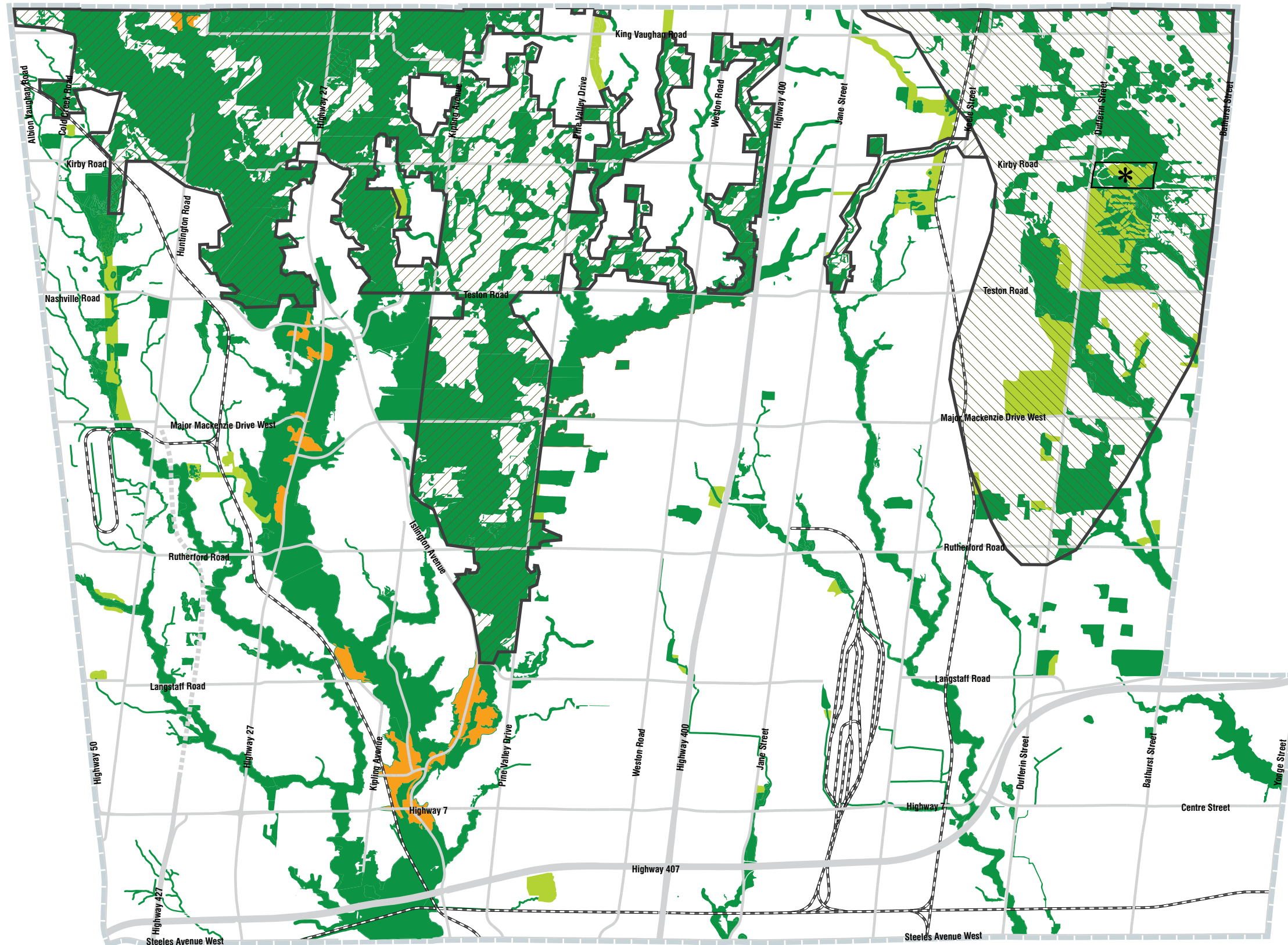
Regional Centres: Vaughan Metropolitan Centre  
 Regional Corridors: Highway 7 / Centre St / Bathurst St / Yonge St  
 Local Corridors: Major Mackenzie Dr / Jane St / Rutherford Rd

- Parkway Belt West Lands
- Railway
- Proposed TTC Subway Extension
- Proposed GO Transit Network
- Greenbelt Plan Area
- Oak Ridges Moraine Conservation Plan Area
- Urban Growth Centre Boundary
- Hamlet
- Minister's Decision on ORMCP Designation Deferred
- Municipal Boundary



SCHEDULE 2

# Natural Heritage Network

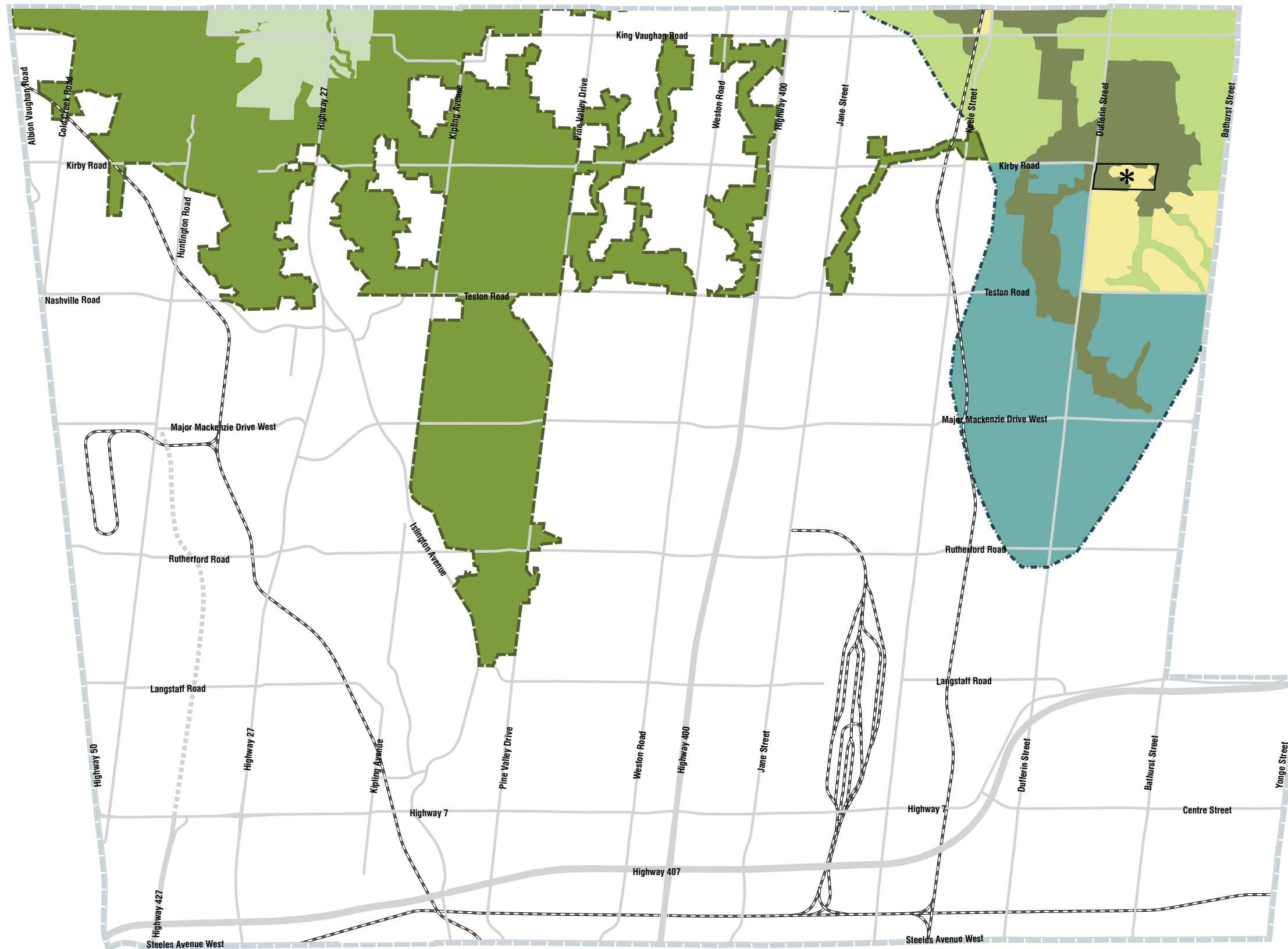


- Core Features
- Enhancement Areas
- Built-Up Valley Lands
- Greenbelt Plan Area
- Oak Ridges Moraine Conservation Plan Area
- Minister's Decision on ORMCP Designation Deferred
- Municipal Boundary



**SCHEDULE 4**

# Oak Ridges Moraine Conservation Plan & Greenbelt Plan Areas



**Greenbelt**

- Greenbelt Plan Area
- Greenbelt Natural Heritage System
- Greenbelt Countryside

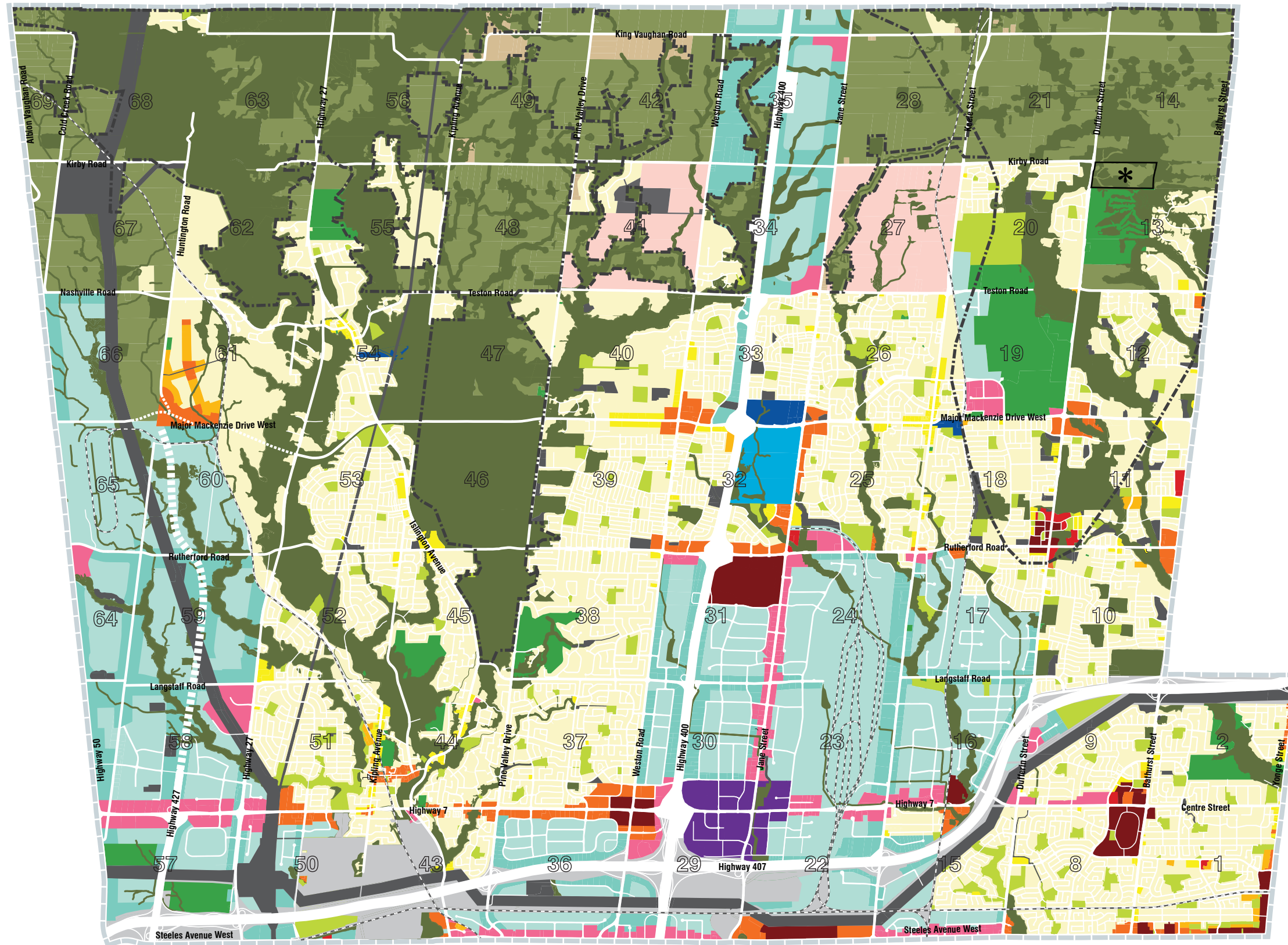
**Oak Ridges Moraine**

- Oak Ridges Moraine Conservation Plan Area
- Oak Ridges Moraine Settlement Area
- Oak Ridges Moraine Natural Core
- Oak Ridges Moraine Natural Linkage
- Oak Ridges Moraine Countryside

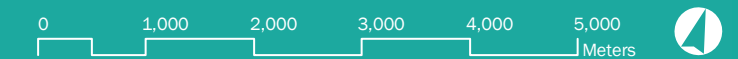
- Minister's Decision on ORMCP Designation Deferred
- Municipal Boundary



**SCHEDULE 13**  
**Land Use**

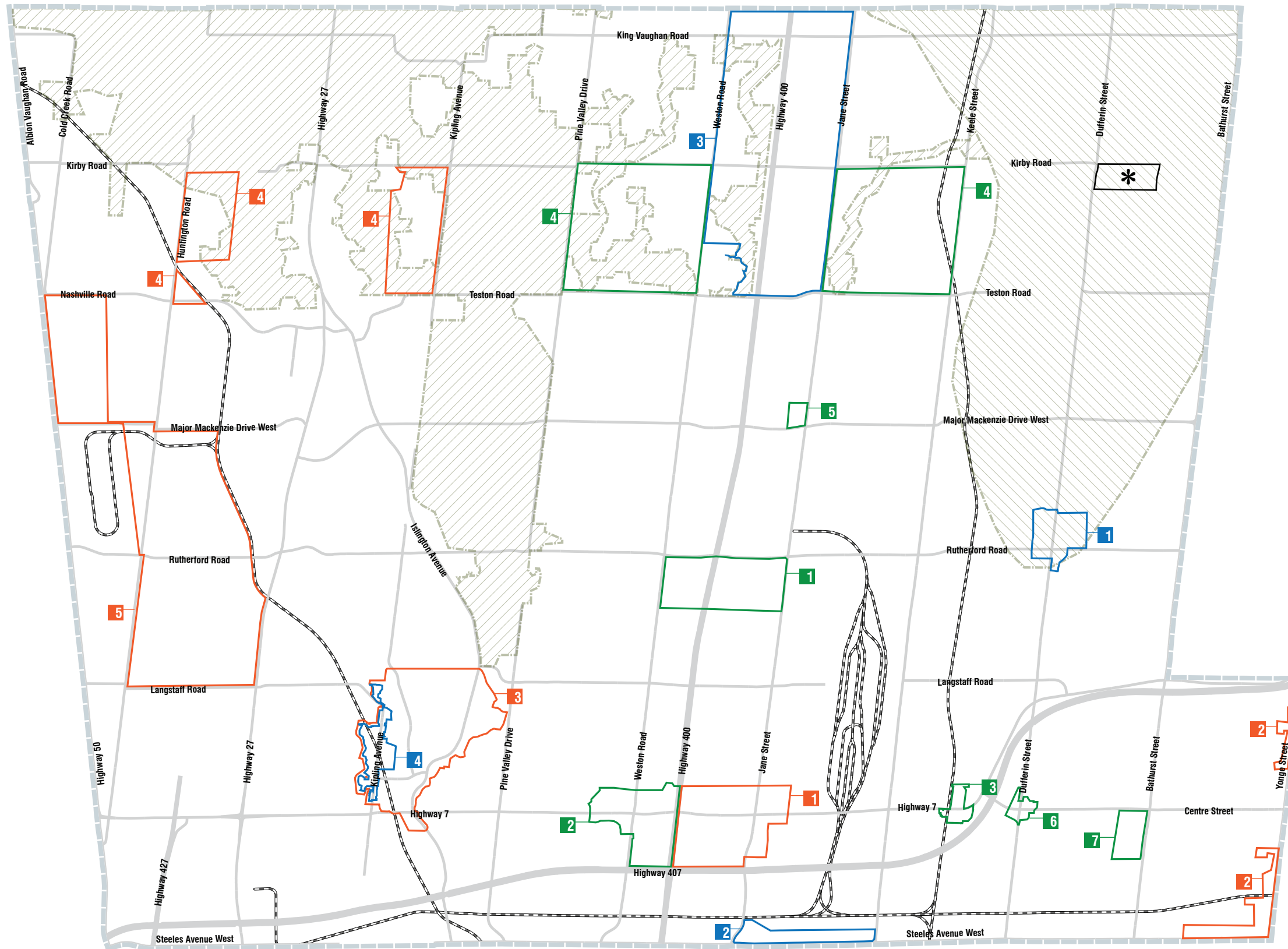


- Natural Areas
- Parks
- Private Open Spaces
- Agricultural
- Rural Residential
- Low-Rise Residential
- Low-Rise Mixed-Use
- Mid-Rise Residential
- Mid-Rise Mixed-Use
- High-Rise Residential
- High-Rise Mixed-Use
- Commercial Mixed-Use
- Downtown Mixed-Use
- General Employment
- Prestige Employment
- Major Institutional
- New Community Areas
- Theme Park and Entertainment
- Parkway Belt West Lands
- Infrastructure and Utilities
- Roads
- Railway
- Greenbelt Plan Area and Oak Ridges Moraine Conservation Plan Area
- \* Minister's Decision on ORMCP Designation Deferred
- Municipal Boundary



**SCHEDULE 14-A**

# Areas Subject to Secondary Plans



- Secondary Plan Areas – Chapter 11
- 1 Carrville Centre Secondary Plan – 11.2
- 2 Steeles West Secondary Plan – 11.3
- 3 Highway 400 North Employment Lands – 11.4
- 4 Kipling Avenue – 11.5
  
- Secondary Plan Areas to be Approved
- 1 Vaughan Metropolitan Centre
- 2 Yonge Street Corridor
- 3 Woodbridge Focused Area
- 4 Kleinburg-Nashville Focused Area
- 5 West Vaughan Employment Area
  
- Required Secondary Plan Areas
- 1 Vaughan Mills Centre
- 2 Weston Road and Highway 7
- 3 Concord Centre
- 4 New Community Areas (Blocks 41 & 27)
- 5 Jane Street and Major Mackenzie Drive
- 6 Dufferin Street and Centre Street
- 7 Promenade Mall
  
- \* Minister’s Decision on ORMCP Designation Deferred
- Municipal Boundary

