



April 2016

REPORT

Phase One Environmental Site Assessment, Portage Parkway, Vaughan, Ontario

Submitted to:

The Corporation of the City of Vaughan
2141 Major Mackenzie Drive
Vaughan, Ontario
L6A 1T1

Report Number: 1522372

Distribution:

2 Copies - The Corporation of the City of Vaughan
1 Copy - Golder Associates Ltd.





Table of Contents

1.0 EXECUTIVE SUMMARY	1
2.0 INTRODUCTION.....	3
2.1 Phase One Property Information	3
3.0 SCOPE OF INVESTIGATION.....	3
4.0 RECORDS REVIEW	4
4.1 General.....	4
4.1.1 Phase One Study Area Determination	4
4.1.2 First Developed Use Determination	4
4.1.3 Chain of Title.....	4
4.1.4 Fire Insurance Plans	4
4.1.5 City Directories.....	4
4.1.6 Environmental Reports.....	6
4.2 Environmental Source Information.....	6
4.2.1 Ministry of the Environment and Climate Change	12
4.2.2 Technical Standards and Safety Authority, Fuel Safety Division Records	12
4.3 Physical Setting Sources	12
4.3.1 Aerial Photographs.....	12
4.3.2 Topography, Hydrology and Geology.....	14
4.3.3 Fill Materials.....	15
4.3.4 Water Bodies and Areas of Natural Significance	15
4.3.5 Well Records.....	16
4.4 Site Operating Records	16
5.0 INTERVIEWS.....	16
6.0 SITE RECONNAISSANCE	16
6.1 General Requirements.....	16
6.2 Specific Observations at Phase One Property.....	17
6.2.1 Enhanced Investigation Property	19
6.3 Surrounding Land Use.....	21



6.4 Written Description of Investigation22

7.0 REVIEW AND EVALUATION OF INFORMATION24

7.1 Current and Past Uses of the Site24

7.2 Potentially Contaminating Activity25

7.3 Areas of Potential Environmental Concern28

7.4 Conceptual Site Model.....29

7.4.1 Uncertainty and Absence of Information32

8.0 CONCLUSIONS.....32

8.1 Need for a Phase Two ESA32

9.0 REFERENCES.....32

10.0 LIMITATIONS AND USE OF REPORT33

11.0 CLOSURE.....33

FIGURES

- Figure 1 – Key Plan
- Figure 2 – Site Plan
- Figure 3 – Potentially Contaminating Activities
- Figure 4 – Areas of Potential Environmental Concern

APPENDICES

- APPENDIX A**
EcoLog ERIS Report
- APPENDIX B**
Regulatory Responses
- APPENDIX C**
Site Photographs
- APPENDIX D**
Aerial Photographs



1.0 EXECUTIVE SUMMARY

Golder Associates Ltd. (“Golder”) was retained by The Corporation of the City of Vaughan (the “City”) to conduct a Phase One Environmental Site Assessment (“Phase One ESA”) of the property to the north and south of the Portage Parkway right-of-way, aligned with the Portage Parkway right-of-way from Applewood Crescent to Creditstone Road in Vaughan, Ontario (herein after referred to as the “Site” or “Phase One Property”) which is comprised of 32 separate parcels of land?. The Site is split into two pieces, “Part A” extending from just west of Applewood Crescent to Jane Street, and “Part B” extending from Jane Street to Creditstone Road. The Site was split into two pieces for ease of description of the history of the Site.

At the time of the Site reconnaissance, conducted on June 25, 2015, Part A of the Site was developed with landscaped strips and small sections of parking lots to the north and south of the Portage Parkway right-of-way, and Part B of the Site was occupied by yard area adjacent to 7941 Jane Street, 70 Talman Court, 20 Barnes Court, and 400 Creditstone Road as well as the northern portion of the buildings located at 20 Barnes Court and 400 Creditstone Road.

It is understood that the City plans to widen the right-of-way located in Part A of the Site and to extend Portage Parkway through Part B of the Site. The Part A portion of the Site has been reportedly owned by the City since 1987, prior to which it was occupied by agricultural fields dating back to at least 1946. The Part B portion of the Site is reportedly owned by private individuals/corporations since the date of first developed use.

The Phase One ESA was completed in general accordance with O.Reg. 153/04 and included a review of available current and historical information on the Site and surrounding properties, a Site walkover, an interview, evaluation of readily available information, and reporting, subject to the limitations outlined in Section 9.0 of this report. The Site is not considered an enhanced investigation property as defined by O.Reg. 153/04.

Based on the result of this investigation the following potentially contaminating activities (“PCAs”) were identified in the Phase One Study Area:

- The presence of a rail yard to the northeast of the Site;
- The presence of a rail spur located immediately adjacent to the north of the Site;
- The presence of bulk fuel storage and a commercial liquid tanker cleaning operation at 500 Creditstone Road;
- The presence of bulk fuel storage and a commercial trucking company at 391 Creditstone Road;
- The presence of Kal Tire at 395 Creditstone Road;
- The presence of CN Machining, an industrial operation at 400 Creditstone Road;
- The former presence of MTB Industries Inc., an industrial operation at 20 Barnes Court;
- The presence of Sherwood Electromotion Inc., an industrial operation at 20 Barnes Court;
- The presence of Corma Inc., an industrial operation at 10 McCleary Court;
- The former presence of Electroponics Corporation, an industrial operation at 8000 Jane Street;
- The presence of Super Furniture Finishing, a wood treating facility at 212 Millway Avenue;



PHASE ONE ESA PORTAGE PARKWAY, VAUGHAN, ON

- The presence of Alpen Machine and Tool Ltd., an industrial operation at 212 Millway Avenue;
- The presence of Carville AutoSales at 190 Millway Avenue;
- The presence of Auto Bagno at 10 Buttermill Avenue;
- The presence of Terago Networks Inc., an industrial operation located at 27 Buttermill Avenue;
- The presence of Diversified Power Inc., an industrial operation located at 90 Buttermill Avenue;
- The former presence of Mar-Tec Woodworking Ltd., a wood treating facility at 97 Buttermill Avenue;
- The presence of Ravensbourn Custom Finishing, a wood treating facility at 97 Buttermill Avenue;
- The presence of Mr. Lube at 101 Edgeley Avenue;
- The former presence of ITS Electronics Incorporated, an industrial operation at 200 Edgeley Boulevard;
- The former presence of Ultra Spray Depot Inc., an industrial operation at 207 Edgeley Boulevard; and
- The former presence of Emerald Furniture Restorations, a wood treating operation at 259 Edgeley Boulevard.

The following areas of potential environmental concern (“APECs”) were identified at the Site:

- On-Site soil and groundwater at 400 Creditstone Road due to on-Site industrial operations;
- On-Site soil and groundwater at 20 Barnes Court due to on-Site industrial operations;
- Groundwater at the northern end of Part B of the Site due to bulk storage of fuel and a liquid storage truck cleaning operation at 500 Creditstone Road, approximately 30 m north of the Site;
- Groundwater on the portion of Part A of the Site between Edgeley Boulevard and Buttermill Avenue adjacent to 207 Edgeley Boulevard due to off-Site industrial operations;
- Groundwater on the portion of Part A of the Site between Edgeley Boulevard and Buttermill Avenue across the street from 207 Edgeley Boulevard due to off-Site industrial operations;
- Groundwater on the portion of Part A of the Site between Edgeley Boulevard and Applewood Crescent adjacent to 200 Edgeley Boulevard due to off-Site industrial operations;
- Groundwater on the portion of Part A of the Site between Edgeley Boulevard and Applewood Crescent across the street from 200 Edgeley Boulevard due to off-Site industrial operations (eastern part); and,
- Groundwater on the portion of Part A of the Site between Edgeley Boulevard and Applewood Crescent across the street from 200 Edgeley Boulevard due to off-Site industrial operations (western part).

Based on the above, a Phase Two ESA is required to support submission of a Record of Site Condition (“RSC”) for the Site.

Response to Golder’s request for information from the Ministry of the Environment and Climate Change (“MOECC”) was not available at the time of report preparation.



Access was not granted to walk through Part B of the Site which consists of the private properties adjacent to 7941 Jane Street, 70 Talman Court, 20 Barnes Court and 400 Creditstone Road and the northern portion of the buildings located at 20 Barnes Court and 400 Creditstone Road. Part B of the Site was observed from surrounding public property. This lack of access to the Site is a limitation to this Phase One ESA investigation. In addition, a title searches were not completed for any of the properties within the Site boundaries.

2.0 INTRODUCTION

2.1 Phase One Property Information

Golder Associates Ltd. (“Golder”) was retained by the City to conduct a Phase One Environmental Site Assessment (“Phase One ESA”) of the properties located adjacent the Portage Parkway right-of-way from Applewood Crescent to Jane Street and in the proposed Portage Parkway extension from Jane Street to Creditstone Road in Vaughan, Ontario.

The Site location is provided on Figure 1. A Site plan is provided on Figure 2.

Authorization to proceed with this investigation was received from Ms. Sonya Kapusin of CIMA+ of behalf of the City on May 14, 2015. The contact information for the client and Site owner are:

Site Owner	Address	Contact Information
Part A- The City of Vaughan	Vaughan City Hall 2141 Major Mackenzie Drive Vaughan, ON L6A 1T1	Andy Lee, P.Eng. Office: 905.832.8585 x8711 Email: Andy.Lee@vaughan.ca
Part B – Various Private Owners	Not available	Not available
Client	Address	Contact Information
The City of Vaughan	Vaughan City Hall 2141 Major Mackenzie Drive Vaughan, ON L6A 1T1	On behalf of the City of Vaughan Sonya Kapusin, MCIP, RPP Project Manager Environmental Planning Office: 289 288-0287 # 6812 Email: Sonya.Kapusin@cima.ca

3.0 SCOPE OF INVESTIGATION

A Phase One ESA is a preliminary qualitative assessment of the environmental condition of a property, based on a review of current activities and historical information for the Site and a review of relevant and readily available environmental information for the surrounding properties located within a 250 metre (“m”) radius of the boundary of the Site (collectively referred to as the “Phase One Study Area”). The boundaries of the Phase One Study Area are presented in Figure 2.

According to Ontario Regulation (“O.Reg.”) 153/04 *Records of Site Condition*, the objectives of a Phase One ESA are to:



- 1) Develop a preliminary determination of the likelihood that one or more contaminants have affected any land or water on, in or under the Site;
- 2) Determine the need for a Phase Two Environment Site Assessment (“ESA”);
- 3) Provide a basis for carrying out a Phase Two ESA;
- 4) Provide adequate preliminary information about environmental conditions in the land or water on, in or under the Site for the conduct of a risk assessment following completion of a Phase Two ESA; and,
- 5) Identify and report on evidence of actual and/or potential contamination on the Site from current and historical activities at the Site or from adjacent properties.

4.0 RECORDS REVIEW

4.1 General

4.1.1 Phase One Study Area Determination

For the purpose of this Phase One ESA, the Phase One Study Area is the area within a 250 m radius of the boundaries of the Site. Based on Golder’s review of the historical and current information compiled as part of this Phase One ESA for the area surrounding the Site and observations of neighbouring properties made during the Site visit, it was concluded that an assessment of information pertaining to properties within 250 m of the Site was sufficient to achieve the objectives of the Phase One ESA.

4.1.2 First Developed Use Determination

The date of first developed use of the Phase One Property was determined based on review of the aerial photographs and based on the interview with the Site Representative. The Phase One Property was occupied by agricultural land from at least 1946 until at least 1978. The Part A portion of the Site appeared to be under development in 1988. The Site Representative reported that the Part A portion of the Site was dedicated to the City in 1987 and has been owned by the City since, being used as landscaped strips adjacent to Portage Parkway. The Part B portion of the Site is developed with yard areas of the private properties located at 7941 Jane Street, 70 Talman Court, 20 Barnes Court and 400 Creditstone Road and the northern portions of the buildings at 20 Barnes Court and 400 Creditstone Road.

4.1.3 Chain of Title

A chain of title was not available for review as part of this investigation.

4.1.4 Fire Insurance Plans

Opta Information Intelligence (“Opta”) was contacted by Golder and requested to review their records for any information (i.e., fire insurance plans or reports) relating to the Site. Golder was informed by Opta on July 3, 2015 that no records were found pertaining to the Site.

4.1.5 City Directories

A review of historical city directories for the years 1962, 1967, 1973, 1978, 1982, 1987, 1992, 1997/1998 and 1999 was completed by LGI Copy Services Canada (“LGI”) for the Phase One Property and surrounding properties



PHASE ONE ESA PORTAGE PARKWAY, VAUGHAN, ON

(within 250 m) along Portage Parkway, Apple Mill Road, Applewood Crescent, Barnes Court, Buttermill Avenue, Creditstone Road, Edgeley Boulevard, Jane Street, Millway Avenue, and Talman Court.

Based on Golder's review of the city directory information, the following summarizes the noteworthy findings of the city directory review.

Phase One Property

- As the Phase One Property was not registered with a municipal address there was no record in the city directories.

Surrounding Area

- No listings within the Phase One Study Area were identified for Portage Parkway in any of the city directories reviewed;
- No listings within the Phase One Study Area were identified for Apple Mill Road in any of the city directories reviewed;
- Listings along Jane Street included a mixture of commercial and residential listings from 1987 through 1997/1998. No listings along Jane Street within the Phase One Study Area were listed in the city directories reviewed 1982 and prior or in the city directory reviewed dated 1999;
- Listings along Talman Court included commercial listings from 1992. No listings along Talman Court within the Phase One Study Area were listed in the city directories reviewed 1987 and prior;
- Listings along Millway Avenue included a mixture of light industrial and commercial listings from 1992. No listings along Millway Avenue within the Phase One Study Area were listed in the city directories reviewed 1987 and prior;
- Listings along Edgeley Boulevard included a mixture of light industrial and commercial listings from 1992. No listings along Edgeley Boulevard within the Phase One Study Area were listed in the city directories reviewed 1987 and prior;
- Listings along Creditstone Road included a mixture of light industrial and commercial listings from 1992. No listings along Creditstone Road within the Phase One Study Area were listed in the city directories reviewed 1987 and prior;
- Listings along Buttermill Avenue included a mixture of light industrial and commercial listings from 1992. No listings along Buttermill Avenue within the Phase One Study Area were listed in the city directories reviewed 1987 and prior;
- Listings along Barnes Court included a mixture of commercial and light industrial listings from 1992. No listings along Barnes Court within the Phase One Study Area were listed in the city directories reviewed 1987 and prior; and
- Listings along Applewood Crescent included a commercial listing in 1992. No listings along Applewood Crescent within the Phase One Study Area were listed in any of the other city directories reviewed.



4.1.6 Environmental Reports

No previous environmental reports pertaining to the Site were provided to Golder for review.

The City of Vaughan provided Golder with Certificate of Property Use 3847-7JUSUC-1 dated October 1, 2012 (the “2012 CPU”) for the adjacent property located at Part of Blocks 8 and 9, Part of Lot 7, Concession 5 in Vaughan, Ontario. Based on the information contained within the 2012 CPU the following was noteworthy:

- A risk assessment was accepted for Part of Blocks 8 and 9, Part of Lot 7, Concession 5 in Vaughan, Ontario for the following owners: Ruland Properties Inc., Skyrange Investments Company Ltd. and First Vaughan Investments Ltd. The risk assessment was completed at this property because there were concentrations of trichloroethylene and vinyl chloride which exceeded the applicable criteria in groundwater at the property;
- Risk management measures including building restrictions; vapour mitigation controls and groundwater mitigation controls were required; and,
- The property which the CPU was completed for is located in three sections to the north of Portage Parkway, east of Applewood Crescent. The southern-most portion of the CPU property is located immediately adjacent to the north of the Site.

Golder notes that the CPU includes engineered risk management measures and a monitoring program to ensure that VOC-impacted groundwater does not migrate from the CPU property.

4.2 Environmental Source Information

Golder contracted EcoLog Environmental Risk Information Services Ltd. (“EcoLog ERIS”) to conduct a search of environmental sources, including federal, provincial and private sector databases, for information on the Phase One Property and Study Area. The EcoLog ERIS report is provided in Appendix A.

The databases searches included the following databases:

Anderson’s Waste Disposal Sites; Certificates of Approval; Environmental Registry; TSSA Commercial Fuel Oil Tanks; Coal Gasification Plants; TSSA Fuel Storage Tanks; National Defence & Canadian Forces Fuel Storage Tanks, Spills, and Waste Disposal Sites; National PCB Inventory; National Pollutant Release Inventory; Ontario Inventory of PCB Storage Sites; Ontario Regulation 347 Waste Receivers Summary; Record of Site Condition; Retail Fuel Storage Tanks; Private and Retail Fuel Storage Tanks; Ontario Spills; Anderson’s Storage Tanks; Waste Disposal Sites – MOE CA Inventory; Waste Disposal Sites – MOE 1991 Historical Approval Inventory; Water Well Information Systems, Databases; Boreholes; and the Ontario Regulation 347 Waste Generators Summary.

The following noteworthy records were reported for the municipal addresses which Part B of the Site crosses:

- Three records for properties located on the Phase One Property were listed in the Ontario Regulation 347 Waste Generators Summary database. The following noteworthy listings were identified:



PHASE ONE ESA PORTAGE PARKWAY, VAUGHAN, ON

Waste Generator	Address	Years Active	Registered Waste Classes
CN Machining and Repairs (ON1204100)	400 Creditstone Road	1988 – 1989 1992 - 2013 and as of May 2015	Petroleum distillates; and waste oils and lubricants
MTB Industries Inc.	20 Barnes Court	2001 - 2009	Waste oils and lubricants; paints/pigments/coating residues; oil skimmings and sludges; and emulsified oils
Sherwood Electromotion Inc.		2013 and as of May 2015	Aliphatic solvents; waste oils and lubricants; petroleum distillates; oil skimmings and sludges; and miscellaneous wastes and inorganic chemicals

- No other noteworthy listings for the Site were identified.

Noteworthy records reported for the Phase One ESA Study Area (excluding the Phase One Property) included the following:

- Harmac Transportation Inc. located at 500 Creditstone Road, located 30 m north of the Site was listed in the List of TSSA Expired Facilities database for eight records for expired gas/diesel tanks. 500 Creditstone Road was also listed in the Fuel Storage Tanks – historic database for two records: each dated August 2007 for active 50,000 litre liquid fuel double wall underground storage tanks (“USTs”) licensed on November 19, 2003 and installed in 1995.

Harmac Transportation was also listed in the Ontario Spills database for a spill of 700 litres (“L”) of engine oil to the concrete due to overfill on October 27, 2000;

- Cabano Kingsway/Transport Cabano-Kingsway Inc./GTL Transport Inc./Glengarry Transport located at 391 Road, located approximately 75 m southeast of the Site was listed for twenty-two (22) records in the TSSA Expired Facilities database for and expired private fuel outlet, and expired propane tank, an expired propane refill centre; and expired piping. This property was also listed for four records in the Private and Retail Fuel Storage Tanks database for the following records: a record for a private tank with a capacity of 68,190 L; a record for a retail tank with a capacity of 1750 L which expired on June 30, 1994; on record for a retail tank with a capacity of 1885 L which expired on January 31, 1993; and on record for a retail tank with a capacity of 68,190 L;
- Several listings were identified in the Ontario Spills database for spills located at 391 Creditstone Road, located approximately 75 m southeast of the Site including the following noteworthy records:
 - Motorway Transport was for a spill of 200 L of paint additives to a truck and the ground due to a container leak on July 12, 1993;
 - Cooney Bulk Sales Limited was listed for a spill of 200 L of diesel fuel due to human error of March 19, 2007;



PHASE ONE ESA PORTAGE PARKWAY, VAUGHAN, ON

- National Fast Freight was listed for a spill of 900 L of diesel fuel to the ground due to human error on December 12, 2007;
- Cabano Kingsway was listed for a spill of 675 L of diesel to the ground and a ditch on July 28, 1994. Cabano Kingsway was also listed for another spill of diesel fuel (volume not reported) on July 31, 1995; and
- Petro Canada was listed for a spill of 100 L of diesel fuel on March 25, 1999;
- Kal Tire, located at 395 Creditstone Road, located 20 m east of the Site was listed in the Ontario Spills database for a spill of 50 L of waste oils to the ground and a catch basin on October 23, 2009;
- Forty-one records for water wells located within the Phase One Study area were listed in the Water Well Information Systems database including four wells which were listed as water supply wells and one that was listed as a dewatering well. The remainder of the wells were listed as test holes, listed as observation wells, or did not have a reported use. Seventeen of the records listed details of the wells, including the following information:

Well ID	Depth (m)	Date Installed	Static Water Level (m)	Use	Stratigraphy Encountered
6906533	68.6	June 3, 1963	57.9	Water Supply	Fill underlain by: medium sand to 10.7 m, clay to 64 m, and fine sand to 68.6 m
6928285	12.5	October 1, 2004	NR	Observation	Sand and gravel underlain by: clay to 6.8 m; sand and silt to 9.3 m; and sand and gravel to 12.5 m
7117886	6.1	July 8, 2008	NR	Test Hole	Fill underlain by: clay and sand to 1.5 m; and clay and silt to 6.1 m
6906639	21.3	April 24, 1961	3.05	Test Hole	Topsoil underlain by: clay to 3.05 m; clay with boulders to 6.7 m; clay to 8.2 m; silt and sand to 13.7 m; sand and clay to 16.8 m; gravel to 19.8 m; and gravel and boulders to 21.3 m
6906638	22.9	April 19, 1961	3.6	Test Hole	Topsoil underlain by: clay to 3.05 m; gravel to 3.6 m; clay with gravel to 6.4 m; clay with boulders to 7 m; silt and sand to 12.5 m; silt, sand and clay to 15.9 m; gravel and boulders to 21.3 m; and clay to 22.9 m
7151785	23.8	July 22, 2010	5.4	Dewatering Well	Clay and gravel underlain by: clay sand and gravel to 7 m; sand clay and stones to 14.6 m; sand and gravel to 20.4 m; sand to 21.3 m; and silt sand and gravel to 23.8 m
7132171	25	April 9, 2009	25	Test Hole	Fill to 2.1 m underlain by: silt clay and sand to 7.6 m; and sand and silt to 25 m
7125885	45.2	March 20, 2009	NR	Test Hole	Clay to 10.1 m underlain by: sand and gravel to 21.7 m; silt and clay to 43.7 m and sand to 45.2 m
6910797	25.9	October 29, 1971	7.9	Water supply	Topsoil underlain by: clay to 24.1 m; sand and gravel to 25.3 m; and clay to 25.9 m
7130378	31.4	June 24, 2009	NR	Observation	Sand, gravel, clay and silt till
6915801	22.3	November 6, 1980	3.9	Water Supply	Topsoil underlain by: clay and gravel to 7.9 m; coarse sand to 14.3 m; fine sand and clay to 16.2 m; and coarse sand to 22.3 m



PHASE ONE ESA PORTAGE PARKWAY, VAUGHAN, ON

Well ID	Depth (m)	Date Installed	Static Water Level (m)	Use	Stratigraphy Encountered
7139371	10	October 21, 2009	NR	Observation	Clay
6930133	8.1	March 31, 2005	NR	Observation	Sand and gravel underlain by: silt and clay to 8.1 m
6906636	52.1	April 7, 1961	NR	Test Hole	Topsoil underlain by: clay to 6.1 m; clay and boulders to 11 m; clay to 42.7 m; clay and silt to 46 m; clay to 48.5 m; silt sand and gravel to 50.6 m; and clay and boulders to 52.1 m
6911731	70.1	October 5, 973	21.9	Water Supply	Fill underlain by: clay and sand to 4.3 m; clay and stones to 6.4 m; clay to 53.6 m; sand to 55.2 m; silt and clay to 63.1 m; clay sand and gravel to 68.6 m; and sand to 70.1 m
6906635	69.8	April 4, 1961	23.2	Test Hole	Topsoil underlain by: clay to 3.1 m; gravel to 3.4 m; clay and gravel to 5.5 m; clay to 39.6 m; clay and boulders to 42.7 m; clay and silt to 46.6 m; silt and sand to 50 m; clay and sand to 51.8 m; clay to 59.7 m; clay and silt to 63.1; and clay to 69.8 m
6906637	82.3	April 12, 1961	NR	Test Hole	Topsoil underlain by: clay to 2.1 m; clay gravel and boulders to 5.8 m; gravel to 6.4 m; clay gravel and boulders to 12.5 m; clay to 43 m; clay gravel and boulders to 51.8 m; silt sand and gravel to 53.9 m; clay and boulders to 61 m; clay to 73.8 m; clay and boulders to 79.3 m; and clay to 82.3 m

- Eight records for boreholes located within the Phase One Study area were listed in the Boreholes database with the following details:

Borehole ID	Depth (m)	Static Water Level (m)	Dated Drilled	Use	Stratigraphy Encountered
641532	2.4	NR	January 1965	Not used	Fill underlain by: silt clay soil
653117	2.4	0.2	February 1965	Not used	Sand and gravel underlain by: silt and clay
590072	0.9	NR	NR	NR	NR
653116	2.4	NR	February 1965	Not Used	Gravelly sand underlain by: silt and clay
641533	2.4	NR	January 1965	Not Used	Fill underlain by: silt and clay
845317	7.8	NR	June 14, 1985	Geotechnical	Silt clay with sand, gravel, silty sand to sandy silt
846371	7.8	NR	June 14, 1985	Geotechnical	Silt clay with sand, gravel, silty sand to sandy silt
845316	9.6	NR	June 14, 1985	Geotechnical	Silt clay with sand, gravel, silty sand to sandy silt

- Several records for properties located within the Phase One Study area were listed in the Ontario Regulation 347 Waste Generators Summary database. The following noteworthy listings were identified:

Water Generator	Address	Years Active	Registered Waste Classes
Hilti (Canada) Corporation (ON6240172)	201 Millway Avenue, immediately adjacent to the north of the Site	2006 – 2008, 2010, 2013 - 2014 and as of 2015	Light fuels



PHASE ONE ESA PORTAGE PARKWAY, VAUGHAN, ON

Water Generator	Address	Years Active	Registered Waste Classes
Terago Networks INC Data Centres Canada (ON355157)	27 Buttermill Avenue, located approximately 50 m north of the Site	As of April 2014	Aliphatic solvents
Ultra Spray Depot Inc. (ON2501100)	207 Edgeley Boulevard, located immediately adjacent to the north of the Site	1999 – 2001 and 2006	Aromatic solvents
ITS Electronics Incorporated (ON2532000)	200 Edgeley Boulevard, located immediately adjacent to the north of the Site	1999 – 2001	Acid wastes – heavy metals; acid wastes- other metals; alkaline wastes – heavy metals; alkaline wastes – other metals; aliphatic solvents; polymeric resins; halogenated solvents; photoprocessing wastes; and amines
Super Furniture Finishing and Refinishing	212 Millway Avenue, located approximately 85 m north of the Site	1994 – 2006, 2009, 2011 2012, 2013 and as of May 2015	Aromatic solvents
Alpen Machine and Tool Ltd. (ON9505612)	41A Buttermill Avenue, located approximately 80 m north of the Site	2004 –2013 and as of May 2015	Waste oils and lubricants
Mar-Tec Woodworking Ltd. (ON9426638)	97 Buttermill Avenue, located approximately 250 m north of the Site	2011 – 2013	Aromatic Solvents
Ravensbourne Custom Finishing (ON2642149)		2005 – 2012 and as of May 2015	Aromatic Solvents
Electrophotonics Corporation (ON2370300)	800 Jane Street, located approximately 225 m north of the Site	1998- 1999	Acid wastes – other metals; alkaline wastes – other metals; inorganic laboratory chemicals; aliphatic solvents; and organic laboratory chemicals
Diversified Power Inc. (ON3677858)	90 Buttermill Avenue, located approximately 240 m north of the Site	2007 – 2013 and as of May 2015	Waste oils and lubricants; aliphatic solvents; alkaline wastes – other metals; and petroleum distillates
Walmart Canada Corp. (ON1881554 & ON1803956)	101 Edgeley Boulevard, located immediately adjacent to the south of the Site	1998 – 2013 and as of May 2015	Halogenated pesticides; non- halogenated pesticides; waste oils and lubricants; detergents/soaps; graphic art wastes; waste compressed gases; inorganic laboratory chemicals; paints/pigments/coating residues; organic laboratory chemicals; alkaline wastes – other metals; waste compressed gases; chemical fertilizer wastes; acid wastes – heavy metals; and petroleum distillates
Emerald Furniture Restorations	259 Edgeley Boulevard, located approximately 200 m north of the Site	1988 – 1990 and 1992 - 2001	Aliphatic solvents
Lowe's Home Centres (Canada Inc.) (ON3330154)	100 Edgeley Boulevard, located immediately adjacent to the south of the Site	2011 – 2012 and as of May 2015	Inorganic laboratory chemicals; halogenated pesticides; paints/pigments/coating residues; waste compressed gases; and organic laboratory chemicals



PHASE ONE ESA PORTAGE PARKWAY, VAUGHAN, ON

Water Generator	Address	Years Active	Registered Waste Classes
Ultramar Ltd. (ON4307791)	500 Creditstone Road, located 30 m north of the Site	2004 – 2010	Light fuels; and oil skimmings and sludges
Prokleen Washing Services (ON2069400)		1995 –2013 and as of May 2015	Light fuels; waste oils and lubricants; petroleum distillates; heavy fuels; latex wastes; oil skimmings an sludges; and polymeric resins
Kemira Water Solutions Canada Inc. (ON2748056)		2006 – 2009	Light fuels; and, oil skimmings and sludges
Concord Transportation Inc. (ON0059901)		1995 - 2001	Aromatic solvents; aliphatic solvents; petroleum distillates; oil skimmings and sludges; and waste oils and lubricants
Kenworth (ON3596181)		2005	Other specified inorganics; inorganic laboratory chemicals; and organic laboratory chemicals
Eaglebrook Inc. of Canada (ON2748056)		2003 – 2005	Petroleum distillates
Calyx Transportation Group Inc. (ON9322490)	391 Creditstone Road, located approximately 75 m southeast of the Site	2007 – 2013 and as of April 2014	Alkaline wastes – other metals; aliphatic solvents; non-halogenated pesticides; detergents/soaps; paints/pigments/coating residues; aromatic solvents; petroleum distillates; light fuels; oil skimmings and sludges; amines; waste oils and lubricants; and waste compressed gases
Metro International Trucks Ltd./Metro Trucks and Trailer Services (ON2958702)		1998 – 2004	Aliphatic solvents; petroleum distillates; oil skimmings and sludges; and waste oils and lubricants
Glengarry Transport Ltd.		1989 – 1990, and 1992 –2001	Oil skimmings and sludges; and waste oils and lubricants
Cabano-Kingsway (ON0702912)		1992 – 2001	Alkaline wastes – other metals; neutralized wastes – other metals; petroleum distillates; light fuels; polymeric resins; oil skimmings and sludges; waste oils and lubricants; and acid wastes- heavy metals
Transport Route Canada Inc. (ON0099202)		1986 – 1989 and 1992 - 1998	Acid wastes – heavy metals; petroleum distillates; and waste oils and lubricants
Western Toronto International (ON2058702)		2006	Aliphatic solvents; petroleum distillates; oil skimmings and sludges; and waste oils and lubricants
Kal Tire (ON5370125)	395 Creditstone Road, located 20 m east of the Site	2013 and as of May 2015	Waste oils and lubricants; and oil skimmings and sludges
Corma Inc. (ON0206100)	10 McCleary Court, located approximately 165 m south of the Site	1986 – 1990, 1992 – 2013 and as of May 2015	Other specified inorganics; organic laboratory chemicals; acid waste 0 other metals; other inorganic acid wastes; polymeric resins; organic acids; alkaline



Water Generator	Address	Years Active	Registered Waste Classes
			wastes – heavy metals; alkaline wastes – other metals; neutralized wastes – heavy metals; aliphatic solvents; petroleum distillates; oil skimmings and sludges; waste oils and lubricants; emulsified oils; and acid wastes – heavy metals

4.2.1 Ministry of the Environment and Climate Change

The freedom of information office of the Ministry of the Environment and Climate Change (“MOECC”) was contacted to determine if the MOECC has maintained a file with respect to the Site. Specifically, the MOECC was asked to respond in writing to the following questions:

- Has the MOECC ever issued any approvals, permits or licences for the Site?
- Has the MOECC ever issued any control orders or violation notices with respect to the Site?

At the time of preparation of this report, the MOECC had not issued a response to Golder.

4.2.2 Technical Standards and Safety Authority, Fuel Safety Division Records

The Technical Standards and Safety Authority (“TSSA”) maintains records related to registered underground storage tanks (“USTs”) for petroleum-related products. The TSSA was contacted to establish the status of the surrounding properties and to identify outstanding instructions, incident reports, fuel oil spills or contamination records. No search for the Site could be conducted as it does not have a municipal address. On August 5, 2015 the TSSA reported via e-mail that the following record existed for a surrounding property:

- 500 Creditstone Road has one record of an expired underground storage tank.

4.3 Physical Setting Sources

4.3.1 Aerial Photographs

Aerial photographs of the Site and neighbouring properties obtained from LGI for the years 1946, 1954, 1960, 1969, 1978, from Golder’s in-house aerial photograph library for years 1988 and 1999, and from Google Earth® from 2005 and 2012 were reviewed by Golder. Images representative were selected based on an approximate ten year interval, based on their availability. The information obtained from the aerial photographs was limited by the quality and scale of the available aerial photographs. The earliest aerial photograph available was from 1946.

Information obtained from the review of the aerial photographs is summarized in the table below.

Year	Site	Surrounding Area
1946	The Site appears to be comprised of agricultural fields. Black Creek crosses the eastern portion of the Site.	North: Agricultural fields. East: Agricultural fields and associated structures. South: Agricultural fields. West: Agricultural fields.



PHASE ONE ESA PORTAGE PARKWAY, VAUGHAN, ON

1954	No significant changes, as per the 1946 aerial photograph.	No significant changes, as per the 1946 aerial photograph.
1960	No significant changes, as per the 1954 aerial photograph.	<p>North: Agricultural fields.</p> <p>East: Agricultural fields. A CN rail yard is located approximately 500 m east of the Site.</p> <p>South: Agricultural fields. Highway 7 is located approximately 475 m south of the Site</p> <p>West: Agricultural fields followed by Highway 400 located approximately 200 m west.</p>
1969	No significant changes, as per the 1960 aerial photograph.	No significant changes, as per the 1960 aerial photograph.
1978	No significant changes, as per the 1969 aerial photograph.	No significant changes, as per the 1969 aerial photograph.
1988	The eastern portion (Part B) of the Site is partially undeveloped and partially occupied by the yard area northern portion of the building at 400 Creditstone Road, the central portion (Part A from Edgeley Boulevard to Jane Street) appears to be under development, and the western portion of the Site from Edgeley Boulevard to just west of Applewood Crescent appears to be undeveloped and developed as part of the landscaped yard areas of neighboring properties. Black Creek crosses the Site east of Jane Street.	<p>North: Undeveloped land to the north of the western part of the Site, newly built multi-tenant commercial and light industrial buildings and land underdevelopment land underdevelopment and followed by undeveloped land to the north of the eastern portion of the Site.</p> <p>East: a mixture of commercial and light industrial land uses followed by a CN rail yard.</p> <p>South: Undeveloped land and land under development to the south of the western and central portions of the Site and multi-tenant commercial and light industrial properties to the south of the eastern portion of the Site.</p> <p>West: Undeveloped land followed by Highway 400 located approximately 200 m west.</p>
1999	The eastern portion (Part B) of the Site is partially undeveloped and partially developed with the yard areas of 7941 Jane Street and 70 Talman Court with the yard and buildings of 20 Barnes Court and 400 Creditstone Road, the central portion (Part A from Edgeley Boulevard to Jane Street) appears to be developed with landscaped strips adjacent to the Portage Parkway right-of-way, and the western portion of the Site from Edgeley Boulevard to just west of Applewood Crescent appears to be undeveloped and developed as part of the landscaped yard areas of neighboring properties. Black Creek crosses the Site east of Jane Street.	<p>North: Undeveloped land to the north of the western part of the Site and a mixture multi-tenant commercial, and light industrial buildings located to the north of the central and eastern portions of the Site.</p> <p>East: a mixture of commercial and light industrial land uses followed by a CN rail yard.</p> <p>South: a mixture of undeveloped land and land developed with commercial use in the western and central portions of the Site and a stormwater pond, and multi-tenant commercial and light industrial properties to the south of the eastern portion of the Site.</p> <p>West: Undeveloped land and a commercial office building followed by Highway 400 located approximately 200 m west.</p>
2005 (Google Earth® Image)	No significant changes, as per the 1999 aerial photograph	<p>North: Undeveloped land to the north of the western part of the Site, a mixture multi-tenant commercial and light industrial buildings and vacant lots to the north of the central and eastern portions of the Site.</p> <p>East: a mixture of commercial and light industrial land uses followed by a CN rail yard.</p> <p>South: Undeveloped land and a Walmart with associated parking lot and central portions of the</p>



PHASE ONE ESA PORTAGE PARKWAY, VAUGHAN, ON

		Site and a stormwater pond, and multi-tenant commercial and light industrial properties to the south of the eastern portion of the Site. West: Undeveloped land followed by Highway 400 located approximately 200 m west.
2012 (Google Earth® Image)	Part A Site is developed with landscaped strips to the north and south of Portage Parkway and Part B of the Site from Jane Street to Creditstone Road appears to be developed as part of the yard areas of neighboring properties and the northern portions of the buildings located at 20 Barnes Court and 400 Creditstone Road. Black Creek crosses the Site east of Jane Street.	No significant changes, as per the 2005 Google Earth® image.

Based on the aerial photographs, the Phase One Property appears to have included agricultural fields since at least 1946 and development of landscapes strips adjacent to Portage Parkway began on Part A of the Site at some point prior to the time that the 1988 aerial photograph was taken. The surrounding properties primarily included agricultural fields and associated structures until prior to 1988, at which point the surrounding properties began to be developed with a mixture of commercial and industrial land uses. Part B of the Site has been partially developed with buildings since prior to 1988.

4.3.2 Topography, Hydrology and Geology

The following records were reviewed to identify topographic, geologic and hydrogeological conditions at the Site. Additional information on Site features, as observed at the time of the Site visit, is provided in Section 6.

Topic	Conditions	Comment / Source
Topography of Site and Surrounding Area	The topography of the Site and surrounding areas was generally flat with an overall slight slope down to the south. The Part B of the Site to the east of Jane Street slopes gently down to the western bank of Black Creek. On the western side of Black Creek, Part B of the Site slopes gently down towards the eastern bank.	Site and surrounding area observations
Overburden Soils	Halton Till comprising of clayey silt to sandy silt with low permeability.	Quaternary Geology of Ontario, southern sheet, Map 2556. 1991
Type of Bedrock	Upper Ordovician shale, limestone, dolostone, and siltstone.	Bedrock Geology of Ontario, southern sheet, Map 2554. 1991.



PHASE ONE ESA PORTAGE PARKWAY, VAUGHAN, ON

Topic	Conditions	Comment / Source
Depth to Bedrock	Not identified. Based on a review of the Water Well Information System database, 44 wells have drilled in the Phase One Study Area ranging in depth from 8.1 m to 82.1 m. Bedrock was not encountered in any of the 44 wells. Bedrock is expected to be encountered at a depth greater than 82 metres below ground surface (“mbgs”) at the Site.	EcoLog ERIS Report
Inferred Near Surface Groundwater Flow	Local groundwater is anticipated to flow towards the nearest branch of Black Creek, one of which is located 130 m southwest of the extreme western end of the Site, and another branch which crosses Part B of the Site approximately 200 m east of Jane Street. Regional groundwater is anticipated to flow in a southerly direction towards Lake Ontario.	The Atlas of Canada – Toporama online interactive topographic map, 2015
Site Grade Relative to the Adjoining Properties	The Site appears to follow the topography of the area and is at grade with respect to properties located adjacent to the Site.	Site observations
Depth to Groundwater	Not identified. Based on a review of the Water Well Information System database 44 wells have drilled in the Phase One Study Area ranging in depth from 8.1 m to 82.1 m. Static waste level was reported for nine of these wells, ranging in depth from 3.05 mbgs to 57.9 mbgs	EcoLog ERIS Report

4.3.3 Fill Materials

Topic	Conditions	Comment / Source
Fill Materials	No fill materials were observed or reported.	Site observations, Site representative

4.3.4 Water Bodies and Areas of Natural Significance

Topic	Conditions	Comment / Source
Nearest Open Water Body	Two branches of Black Creek are located within the Phase One Study Area, one approximately 130 m southwest of the extreme western end of the Site, and another which crosses Part B of the Site approximately 200 m east of Jane Street. Lake Ontario is located approximately 19 kilometers south of the Site.	The Atlas of Canada – Toporama online interactive topographic map, 2015
Areas of Natural Significance (“ANSI”)	None identified within the Phase One Study Area.	York Region Land Information Map



4.3.5 Well Records

Topic	Conditions	Comment / Source
Water Wells on Site (location, stratigraphy of the overburden, from ground surface to bedrock, depth to bedrock, depth to water table, drilling date, use)	None reported or observed	EcoLog ERIS Report and Site observations
Water Wells on the Neighbouring Properties (location, stratigraphy of the overburden, from ground surface to bedrock, depth to bedrock, depth to water table, drilling rate, use)	EcoLog ERIS reported forty four water wells within the Phase One Study Area, 17 of which were reported with details provided. The wells were reportedly constructed ranging from 1961 to 2010 for the following uses: water supply (4); dewatering (1); observation/test hole (12); and not reported (27). The wells were installed ranging in depth from 8.1 m to 82.1 m. Bedrock was not encountered in any of the 44 wells. General stratigraphy in the wells was reported to consist of fill or topsoil underlain by clay, silt sand and gravel till.	EcoLog ERIS Report

4.4 Site Operating Records

At the time of the Site reconnaissance, conducted on June 25, 2015, Part A of the Site was developed with landscaped strips and small sections of parking lots to the north and south of the Portage Parkway right-of-way, and Part B of the Site was occupied by yard area adjacent to 7941 Jane Street, 70 Talman Court, 20 Barnes Court, and 400 Creditstone Road as well as the northern portion of the buildings located at 20 Barnes Court and 400 Creditstone Road. No Site operating records were provided to Golder for review.

5.0 INTERVIEWS

Golder was unaccompanied at the time of the Site visit. Mr. Andy Lee, Environmental Engineer with the City of Vaughan (hereinafter referred to as the "Site Representative"), responded to a detailed environmental questionnaire on August 7, 2015. Pursuant to the requirements O.Reg. 153/04, the Site Representative was interviewed as the "current owner" with knowledge of current Site operations and has been associated with the Site for three years.

Relevant information obtained by interviews is provided in the Section 6.0.

6.0 SITE RECONNAISSANCE

6.1 General Requirements

Ms. Emily Casey (Environmental Specialist) of Golder visited the Site for three hours on June 25, 2015 at 12:00 pm. Ms. Casey has a M.Sc. (Environmental Science) from the University of Toronto and has five years of consulting experience. The Site visit consisted of a walk-around the Site along with a cursory inspection of



surrounding properties from the Site and publicly accessible areas. The weather conditions were overcast with intermittent rain and the temperature was approximately 15°C. The majority of the Site was developed with landscaped strips and small portions of parking lots located adjacent to the north and south of the Portage Parkway right-of-way, undeveloped land, portions of the yard areas at 7941 Jane Street and 70 Talman Court, and portions of the yard areas and the buildings at 20 Barnes Court and 400 Creditstone Road. Access was not granted to walk through Part B of the Site which consists of the private property adjacent to 7941 Jane Street, 70 Talman Court, 20 Barnes Court and 400 Creditstone Road and the northern portions of the buildings at 20 Barnes Court and 400 Creditstone Road. Part B of the Site was observed from surrounding public property.

Photographs of relevant features noted during the Site visit are provided in Appendix C.

6.2 Specific Observations at Phase One Property

The specific observations made during the Site visit are presented in the following sections.

A portion of the buildings located at 20 Barnes Court and 400 Creditstone Road were present at the Site. No other buildings were present on the Site.

Topic	Observations	Source
Structures Number and Age of Buildings on the Site	The northern portion of 20 Barnes Court and 400 Creditstone Road were present on-Site. 20 Barnes Court: Prior to 1999 400 Creditstone Road: Prior to 1988	Site observations
General Descriptions of Each Building (including improvements)	20 Barnes Court: A 2-storey light industrial building with red brick exterior facing and a flat roof. 400 Creditstone Road: A 2-storey multi-tenant light industrial/commercial building with red brick exterior facing and a flat roof.	Site observations
Building Areas	20 Barnes Court: Approximately 10,500 square metres ("m ² ") (inferred from Google Earth®) 400 Creditstone Road: Approximately 6050 m ² (inferred from Google Earth®)	Site observations
Number of Floors (include all levels, whether above or below ground)	20 Barnes Court: 2 400 Creditstone Road: 2	Site observations
Number, Age, and Depth of Levels Below Ground Level	20 Barnes Court: Unknown 400 Creditstone Road: Unknown	Site observations
Number and Details of all Aboveground Storage Tanks ("ASTs")	20 Barnes Court: Unknown. None observed from adjacent private property. 400 Creditstone Road: Unknown. None observed from adjacent private property.	Site observations and Site Representative
Number and Details of all Underground Storage Tanks ("USTs")	20 Barnes Court: Unknown. No evidence observed from adjacent private property. 400 Creditstone Road: Unknown. No evidence observed from adjacent private property.	EcoLog ERIS report and Site Representative
Underground Utilities Potable and Non-Potable Water Sources	Potable water is available to the Site by the Regional Municipality of York and water mains are anticipated to be	Site Representative, Site observations



PHASE ONE ESA PORTAGE PARKWAY, VAUGHAN, ON

Topic	Observations	Source
	buried at the Site within the lad adjacent to the Portage Parkway right-of-way.	
Utility Lines Present (i.e. Electrical, Natural Gas, other)	<p>Eight fire hydrants are located within the Portage Parkway right-of-way, Part A of the Site. Seven of the hydrants are located on the north side of the right-of-way and one is located on the south side.</p> <p>Utility drawings for sanitary sewers were provided to the Site. Storm sewers, watermains, gas, hydro and telecommunication buried infrastructure are anticipated to be present beneath the Portage Parkway right-of-way.</p> <p>The buildings located on-Site are serviced by electricity, natural gas and telecommunication utilities.</p>	Site Representative, Site observations
Sanitary/Process Wastewater Receptor	Sanitary and Process water generated at the Site is assumed to be discharged to the sanitary sewer, however the details on the operations at 20 Barnes Court and 400 Creditstone Road are unknown.	Site observations
Sanitary Sewer Connection	<p>Sanitary sewer is present beneath Portage Parkway in Part A of the Site extending from Applewood Crescent to Edgeley Boulevard and from approximately 95 m west of Buttermill Avenue to Millway Avenue. A sanitary sewer line also crosses Part B of the Site, immediately to the west of the Black Creek.</p> <p>Nine sanitary sewer manholes are located on Portage Parkway.</p>	Site observations, Site representative
Septic Systems	None identified.	Site observations, Site representative
Storm Water Flow	Twenty-two stormwater catch basins are located within the Portage Parkway right-of-way. Ten of these catch basins are located on the northern side of Portage Parkway and twelve are located on the southern side.	Site observations
Storm Sewer Connection	Twenty-two stormwater catch basins are located within the Portage Parkway right-of-way. It is anticipated that stormwater mains are present under the Portage Parkway right-of-way.	Site observations, Site Representative
Existing and Former Heating System(s) (include fuel type / source)	<p>20 Barnes Court: Unknown</p> <p>400 Creditstone Road: Unknown</p>	Site observations, Site representative
Existing and Former Cooling System(s) (include fuel type / source)	<p>20 Barnes Court: Unknown</p> <p>400 Creditstone Road: Unknown</p>	Site observations, Site representative
Drains, Pits, and Sumps (include current use, if any, and former use)	<p>20 Barnes Court: Unknown</p> <p>400 Creditstone Road: Unknown</p>	Site observations, Site representative
Unidentified Substances	None identified.	Site observations
Floor Stains or Corrosion Located	None identified.	Site observations



PHASE ONE ESA PORTAGE PARKWAY, VAUGHAN, ON

Topic	Observations	Source
near a Potential Discharge Location		
<u>Miscellaneous Exterior</u> Location of any Current and Former Wells	None identified.	Site observations
Ground Cover (i.e. grass, gravel, soil, or pavement, etc.)	Part A of the Site was developed with landscaped strips and small portions of parking lots to the north and south of the Portage Parkway right-of-way. Part B of the Site was covered in vegetation which appeared to be unmaintained to the west of Black Creek and maintained yard area and paved driveways to the east of Black Creek. Black Creek crosses though Part B and the areas on either side of the creek are treed.	Site observations
Current or Former Railway Lines or Spurs	None observed or reported on-Site. A rail spur is located immediately adjacent to the north of the extreme eastern end of the Site.	Site observations and aerial photographs.
Presence of Stained Soil, Vegetation, or Pavement	None observed.	Site observations
Presence of Stressed Vegetation	None observed.	Site observations
Areas Where Fill and/or Debris Materials Appear to Have Been Placed	No fill was observed on the Site. The Site Representative reported that he is not aware of any fill that was imported to the Site at the time of development of Portage Parkway.	Site observations, Site representative
Potentially Contaminating Activity	None identified.	Site observations
Unidentified Substances	None identified.	Site observations

6.2.1 Enhanced Investigation Property

The Site is not considered to be an enhanced investigation property; however the investigation was conducted in a manner consistent with the requirements for enhanced investigation properties as described in subsection 13(3) of O.Reg. 153/04. Relevant information is reported in the following table:

Topic	Observations	Source
Operations at the property, including processing or manufacturing	Site was developed with landscaped strips and small sections of parking lots to the north and south of the Portage Parkway right-of-way, and Part B of the Site was occupied by yard area adjacent to 7941 Jane Street, 70 Talman Court, 20 Barnes Court, and 400 Creditstone Road as well as the northern portion of the buildings located at 20 Barnes Court and 400 Creditstone Road. 20 Barnes Court was occupied by Sherwood	Site observations and interview



PHASE ONE ESA PORTAGE PARKWAY, VAUGHAN, ON

Topic	Observations	Source
	Electromotion Inc., an industrial operations at the time of the Site visit. 400 Creditstone Road was occupied by a multi-tenant light industrial and commercial building.	
Hazardous materials used or stored at the phase one property	Unknown. Access to the interiors of the on-Site buildings and a detailed description of their operations was not provided.	Site observations and interview
Products manufactured at the phase one property;	Unknown. Access to the interiors of the on-Site buildings and a detailed description of their operations was not provided.	Site observations and interview
By-products and wastes at the phase one property	Unknown. Access to the interiors of the on-Site buildings and a detailed description of their operations was not provided.	Site observations and interview
Raw materials handling and storage locations at the phase one property	Unknown. Access to the interiors of the on-Site buildings and a detailed description of their operations was not provided.	Site observations and interview
Location and contents of drums, totes and bins at the phase one property	Unknown. Access to the interiors of the on-Site buildings and a detailed description of their operations was not provided.	Site observations and interview
The location, installation date, source of incoming liquid and effluent discharge location for all oil-water separators	Unknown. Access to the interiors of the on-Site buildings and a detailed description of their operations was not provided.	Site observations and interview
All vehicle and equipment maintenance areas, including the locations of maintenance, fluid storage, and waste storage areas	Unknown. Access to the interiors of the on-Site buildings and a detailed description of their operations was not provided.	Site observations and interview
Details of all spills including the dates, locations, materials involved, and volumes of material spilled;	None observed or reported.	Site observations and interview
Details of liquid discharge points such as water and French drains, including their locations	Unknown. Access to the interiors of the on-Site buildings and a detailed description of their operations was not provided.	Site observations and interview
Details of all hydraulic lift equipment at the property, including elevators, in-ground hoists and loading docks	Unknown. Access to the interiors of the on-Site buildings and a detailed description of their operations was not provided.	Site observations and interview



6.3 Surrounding Land Use

During the Site visit, a visual reconnaissance of the outdoor operations in the Phase One Study Area was carried out from the Site and publicly accessible areas.

The surrounding properties include commercial and industrial land uses, as illustrated on Figure 2.

North: The area to the north of the Site was observed to be developed with commercial and light industrial land uses. Developed properties located immediately adjacent to the north of the Site were observed to include the following:

Address	Land Use	Tenants observed at the time of Site visit
705 Applewood Crescent	Commercial	Monte Carlo Inn and Suites hotel
200 Edgeley Boulevard	Commercial and light industrial	Exon Drywall Inc.; Talent Custom Upholstery; A&J Hobbies; Cecchini Group; Lusso Doors; Icona Studio; Heritage Tiles Inc.; Southview Optical; Belvedere Refrigeration Ltd.; Gordo's Diner; Diamond Recognition; UCBaby.ca Ultrasound; Lyr Group Innovative Staffing; Island Inkjet; Edgeley Printing; Romo Pluming; and Telus.
207 Edgeley Boulevard	Commercial	CJC Music; ICR Associates Limited; De Barardis Associates; Battalgha Associates; Wynn Construction; Vaughan Office Space; Chocola; Treviso Painting; Hearchly Heat, radiant heat flooring; Serv-U-Clean decorative concrete sales; Alto-Shaam Canada; Papillon Events; Somanly.com; Office Solutions; Villan's Martial Arts Centre; Coliseum Golder Gloves Boxing and Fitness; Monaco Sun; Hope Counselling and Physiotherapy; HiSel; Deli Coffee and Sandwiches; Piosmed Health Group; Havana Tobaccoists.ca; and Identita.ca
10 Buttermill Avenue	Commercial	Security Cameras; Frozen Pond; ilash.me; Myo Institute Muscle Therapy; Auto Bagno; and Dimanno Bakery
22/38 Buttermill Avenue	Commercial	Dimanno Bakery
41 Buttermill Avenue	Light industrial	Seljan Tool Inc.; and Alpen machine and Tool CNC machine specialists
27 Buttermill Avenue	Unknown	Unknown
11 Buttermill Avenue	Light Industrial	Sirius Machine and Tool
190 Millway Avenue	Commercial	Rieker Antistress Shoe Factory Outlet; Equis Fabrics; and Carville Autosales
212 Millway Avenue	Light Industrial	Superior Frames
201 Millway Avenue	Commercial	Magenta Bakery; Union Flooring Inc.; Neptune Distributors; Igles Energy System; Aurora Custom; Sania Kitchen Carpentry; Weston Consulting; Gold Standard Home Care; Tobi Furnishings and Cabinetry; Gemstones Inc.; Elements Design and Renovations Inc.; Meta Centre; Progress Accounting; Radiance LED; Security Stores.com; Brenik Engineering Incorporated; Hilti; Beem; Smartech; Honeywell; Bath Show Room; Royal Mouldings; Shower Door Depot; Belleview; Turex Tiles and Marble; and, Kids Room Canada.com.
7941 Jane Street (yard area partially on-Site)	Commercial	Tile Giant Showroom; New Age Granite and Marble; Sturino Walker Legal Services; Bonfiglioli Canada; and St. Thomase
70 Talman Crescent (yard area partially on-Site)	Commercial	Iron Mountain
500 Creditstone Road	Industrial	Quala: Tank Trailer Washing Repairs and Service



PHASE ONE ESA PORTAGE PARKWAY, VAUGHAN, ON

East: The area to the east of the Site was observed to be developed with commercial and industrial land uses. Developed properties located immediately adjacent to the east of the Site were observed to include the following.

Address	Land Use	Tenants observed at the time of Site visit
395 Creditstone Road	Commercial	Kal Tire
391 Creditstone Road	Commercial	National Fast Freight
Administration Road	Industrial	MacMillan Rail Yard

South: The area to the south of the Site was observed to be developed with commercial and light industrial land uses as well as undeveloped land and land which is under development. Three stick-up well casings were observed on the property which is under development to the south of the Site. Developed properties located immediately adjacent to the south of the Site were observed to include the following.

Address	Land Use	Tenants observed at the time of Site visit
100 Edgeley Boulevard	Commercial	Lowes
101 Edgeley Boulevard	Commercial	Walmart; Mr. Lube
90 Edgeley Boulevard	Commercial	Made in Japan Teriyaki Experience; Subway; Via Panini; Quesada; Anush; St. Louis
20 Barnes Crescent (the northern end include a part of the yard and a part of the building are on-Site)	Industrial	Sherwood Electromotion Inc.
400 Creditstone Road (the northern end include a part of the yard and a part of the building are on-Site)	Commercial	Multi-tenant

West: The area to the west of the Site was observed to be developed with the western end of Portage Parkway, Portage Parkway overpass and Highway 400. Land to the southwest is undeveloped and the property to the northwest, 700 Apple Wood Drive is occupied by SmartCentres commercial office building.

6.4 Written Description of Investigation

At the time of the Site reconnaissance, conducted on June 25, 2015, Part A of the Site was developed with landscaped strips and small sections of parking lots to the north and south of the Portage Parkway right-of-way, and Part B of the Site was occupied by yard area adjacent to 7941 Jane Street, 70 Talman Court, 20 Barnes Court, and 400 Creditstone Road as well as the northern portion of the buildings located at 20 Barnes Court and 400 Creditstone Road. The surrounding properties within the Phase One Study Area included commercial and industrial land uses.

- The following PCAs were identified in the Phase One Study Area:
 - The presence of a rail yard to the northeast of the Site;
 - The presence of a rail spur located immediately adjacent to the north of the Site;



PHASE ONE ESA PORTAGE PARKWAY, VAUGHAN, ON

- The presence of bulk fuel storage and a commercial liquid tanker cleaning operation at 500 Creditstone Road;
 - The presence of bulk fuel storage and a commercial trucking company at 391 Creditstone Road;
 - The presence of Kal Tire at 395 Creditstone Road;
 - The presence of CN Machining, an industrial operation at 400 Creditstone Road;
 - The former presence of MTB Industries Inc., an industrial operation at 20 Barnes Court;
 - The presence of Sherwood Electromotion Inc., an industrial operation at 20 Barnes Court;
 - The presence of Corma Inc., an industrial operation at 10 McCleary Court;
 - The former presence of Electrophonics Corporation, an industrial operation at 8000 Jane Street;
 - The presence of Super Furniture Finishing, a wood treating facility at 212 Millway Avenue;
 - The presence of Alpen Machine and Tool Ltd., an industrial operation at 212 Millway Avenue;
 - The presence of Carville AutoSales at 190 Millway Avenue;
 - The presence of Auto Bagno at 10 Buttermill Avenue;
 - The presence of Terago Networks Inc., an industrial operation located at 27 Buttermill Avenue;
 - The presence of Diversified Power Inc., an industrial operation located at 90 Buttermill Avenue;
 - The former presence of Mar-Tec Woodworking Ltd., a wood treating facility at 97 Buttermill Avenue;
 - The presence of Ravensbourn Custom Finishing, a wood treating facility at 97 Buttermill Avenue;
 - The presence of Mr. Lube at 101 Edgeley Boulevard;
 - The former presence of ITS Electronics Incorporated, an industrial operation at 200 Edgeley Boulevard;
 - The former presence of Ultra Spray Depot Inc., an industrial operation at 207 Edgeley Boulevard; and
 - The former presence of Emerald Furniture Restorations, a wood treating operation at 259 Edgeley Boulevard.
- The following APECs were identified at the Site:
- On-Site soil and groundwater at 400 Creditstone Road due to on-Site industrial operations;
 - On-Site soil and groundwater at 20 Barnes Court due to on-Site industrial operations;
 - Groundwater at the northern end of Part B of the Site due to bulk storage of fuel and a liquid storage truck cleaning operation at 500 Creditstone Road, approximately 30 m north of the Site;
 - Groundwater on the portion of Part A of the Site between Edgeley Boulevard and Buttermill Avenue adjacent to 207 Edgeley Boulevard due to off-Site industrial operations;
 - Groundwater on the portion of Part A of the Site between Edgeley Boulevard and Buttermill Avenue across the street from 207 Edgeley Boulevard due to off-Site industrial operations;



- Groundwater on the portion of Part A of the Site between Edgeley Boulevard and Applewood Crescent adjacent to 200 Edgeley Boulevard due to off-Site industrial operations;
- Groundwater on the portion of Part A of the Site between Edgeley Boulevard and Applewood Crescent across the street from 200 Edgeley Boulevard due to off-Site industrial operations (eastern part); and,
- Groundwater on the portion of Part A of the Site between Edgeley Boulevard and Applewood Crescent across the street from 200 Edgeley Boulevard due to off-Site industrial operations (western part).

7.0 REVIEW AND EVALUATION OF INFORMATION

7.1 Current and Past Uses of the Site

The following summarizes the current and past uses of the Phase One Property:

Year(s)	Name of Owner(s)	Description of Property Use	Property Use	Other Observations from Aerial Photographs, Fire Insurance Plans, Etc.
1946 - 1978	Unknown	Undeveloped	Agricultural	The Site appears to be occupied by agricultural land in all aerial photographs reviewed ranging from 1946 - 1978
1987 - Present	Part A – the City of Vaughan	Part A – landscaped strips and small portions of paved parking lots located adjacent to the north and south of the municipal right-of-way (Portage Parkway)	Part A – landscaped strips and parking lots	Part A appears to be occupied lands associates with the Portage Parkway right-of-way in the 1988 and 1999 aerial photographs and in the 2005 and 2012 Google Earth® images
	Part B - unknown	Part B – Undeveloped and developed with a portion of the yards at 7941 Jane Street and 70 Talman Court and a portion of the yards and the buildings at 20 Barnes Court and 400 Creditstone Road.	Part B – Undeveloped and developed with commercial and industrial private properties	Part B of the Site appears to be developed with a portion of the yard at 7941 Jane Street and undeveloped to the west of Black Creek and occupied by yard area on private property and the northern portion of the buildings located at 20 Barnes Court and 400 Creditstone Road to the east of Black Creek

Based on the aerial photographs, the Phase One Property appears to have included agricultural fields since at least 1946 and development of landscapes strips adjacent to Portage Parkway began on Part A of the Site at some point prior to the time that the 1988 aerial photograph was taken. The surrounding properties primarily included agricultural fields and associated structures until prior to 1988, at which point the surrounding properties began to be developed with a mixture of commercial and industrial land uses. Part B of the Site has been partially developed with buildings since prior to 1988.



7.2 Potentially Contaminating Activity

Potentially contaminating activities, which if currently or historically carried out at a site, may contribute to an area of potential environmental concern (“APEC”). Based on the information obtained as part of this Phase One ESA, the following potentially contaminating activities were identified:

Location	Potentially Contaminating Activity	Information Source	Rationale for Potential Contribution of the PCA to an APEC
Phase One Property	Industrial Land Use - CN Machining and Repairs was listed at 400 Creditstone Road, located immediately adjacent to the south of the Site as a current generator of hazardous wastes	EcoLog ERIS	The northern portion of this facility is located on-Site and therefore this PCA creates an APEC at the Site.
	Industrial Land Use - MTB Industries Inc. was listed at 20 Barnes Court, located immediately adjacent to the south of the Site as a past generator of hazardous wastes	EcoLog ERIS	The northern portion of this facility is located on-Site and therefore this PCA creates an APEC at the Site.
	Industrial Land Use - Sherwood Electromotion Inc. was listed at 20 Barnes Court, located immediately adjacent to the south of the Site as a past and current generator of hazardous wastes including aliphatic solvents	EcoLog ERIS	The northern portion of this facility is located on-Site and therefore this PCA creates an APEC at the Site.
Phase One Study Area (outside of Phase One Property)	Railyards, Tracks and Spurs – A paved yard area associated with the MacMillan Rail Yard is located immediately adjacent to the northeast of the Site, the tracks associated with the rail yard are located approximately 500 metres northeast of the Site	Aerial photographs, EcoLog ERIS and Site observations	Based on the intervening distance between the rail tracks (approximately 500 metres) and the Site this PCA is not anticipated to create an APEC on Site.
	Railyards, Tracks and Spurs – A rail spur is located immediately adjacent to the north of the Site	Aerial photographs, Site observations	Due to the nature of contaminants associated with this PCA it is not anticipated that migration of contaminants to the Site will occur. It is not anticipated that this PCA will create an APEC on the Site.
	Gasoline and Associated Products Storage in Fixed Tanks & Commercial Trucking and Container Terminals – 500 Creditstone Road located 30 m north of the Site was listed in the TSSA Expired Facilities database and the Fuel Storage Tanks – historic database for an unknown number of tanks including two 50,000 L liquid fuel double walled USTs installed in 1995. The TSSA also reported a record of an expired UST at this property. This property has been listed as a hazardous waste generator under six different business names for hazardous waste including aromatic solvents and aliphatic solvents	EcoLog ERIS Report	Due to the location of this property immediately adjacent to the Site, the upgradient nature of this PCA and a reported spill of 700 L of engine oil at the Site in 2000 the PCA is considered an APEC to the Site.



PHASE ONE ESA PORTAGE PARKWAY, VAUGHAN, ON

Location	Potentially Contaminating Activity	Information Source	Rationale for Potential Contribution of the PCA to an APEC
	<p>Gasoline and Associated Products Storage in Fixed Tanks Commercial Trucking and Container Terminals – The property located at 391 Creditstone Road was listed under several business names in the TSSA Expired Facilities database and the Private and Retail Fuel Storage Tanks database for several tanks including: a 68,190 L tank; a 1750 L tank which expired on June 30, 1994; a 1885 L which expired on January 31, 1993; and a 68,190 L tank. The property has been listed as a hazardous waste generator under six different business names for hazardous wastes including aliphatic solvents and aromatic solvents</p>	EcoLog ERIS	Due to the intervening distance and the inferred downgradient location of this property relative to the Site, this PCA is not considered likely to cause an APEC at the Site.
	<p>Commercial Autobody Shop - Kal Tire, located at 395 Creditstone Road, located 20 m east of the Site was present at the time of the Site visit and listed as a hazardous waste generator.</p>	EcoLog ERIS Report and Site observations	Due to the location of the Kal Tire building, (approximately 100 m east of the Site) and the lack of evidence of significant fuel storage of significant spills at this property this PCA not anticipated to create an APEC at the Site.
	<p>Industrial Land Use - Terago Networks INC Data Centres Canada was listed at 27 Buttermill Avenue, approximately 50 m north of the Site as a generator of aliphatic solvents</p>	EcoLog ERIS	Due to the intervening distance and the lack of evidence of bulk storage of chemicals at this property this PCA is not anticipated to create an APEC at the Site.
	<p>Industrial Land Use - Ultra Spray Depot Inc. was listed at 207 Edgeley Boulevard, immediately adjacent to the north of the Site as a past generator of aromatic solvents</p>	EcoLog ERIS	Due to the location of this property immediately adjacent to the Site in the inferred upgradient location this PCA is considered an APEC to the Site.
	<p>Industrial Land Use - ITS Electronics Incorporated. was listed at 200 Edgeley Boulevard, immediately adjacent to the north of the Site as a past generator of hazardous wastes including aliphatic solvents and halogenated solvents</p>	EcoLog ERIS	Due to the location of this property immediately adjacent to the Site in the inferred upgradient location this PCA is considered an APEC to the Site.
	<p>Wood Treating and Preservatives Facility - Super Furniture Finishing and Refinishing was listed at 212 Millway Avenue, located approximately 85 m north of the Site as a past and current generator of aromatic solvents</p>	EcoLog ERIS	Due to the intervening distance and the lack of evidence of bulk storage of chemicals at this property this PCA is not anticipated to create an APEC at the Site.
	<p>Industrial Land Use - Alpen Machine and Tool Ltd. was listed at 212 Millway Avenue, located approximately 85 m north of the Site as a current generator of hazardous wastes</p>	EcoLog ERIS	Due to the intervening distance and the lack of evidence of bulk storage of chemicals at this property this PCA is not anticipated to create an APEC at the Site.
	<p>Wood Treating and Preservatives Facility - Mar-Tec Woodworking Ltd. was listed at 97 Buttermill Avenue, located</p>	EcoLog ERIS	Due to the intervening distance and the lack of evidence of bulk storage of chemicals at this property this PCA is not anticipated to create an APEC at the Site.



PHASE ONE ESA PORTAGE PARKWAY, VAUGHAN, ON

Location	Potentially Contaminating Activity	Information Source	Rationale for Potential Contribution of the PCA to an APEC
	approximately 250 m north of the Site as a past generator of aromatic solvents		
	Wood Treating and Preservatives Facility - Ravensbourne Custom Finishing was listed at 97 Buttermill Avenue, located approximately 250 m north of the Site as a past and current generator of aromatic solvents	EcoLog ERIS	Due to the intervening distance and the lack of evidence of bulk storage of chemicals at this property this PCA is not anticipated to create an APEC at the Site.
	Industrial Land Use - Electrophotonics Corporation was listed at 8000 Jane Street, located approximately 225 m north of the Site as a past generator of hazardous wastes including aliphatic solvents	EcoLog ERIS	Due to the intervening distance and the lack of evidence of bulk storage of chemicals at this property this PCA is not anticipated to create an APEC at the Site.
	Industrial Land Use - Diversified Power Inc. was listed at 90 Buttermill Avenue, located approximately 240 m north of the Site as a past and current generator of hazardous wastes including aliphatic solvents	EcoLog ERIS	Due to the intervening distance and the lack of evidence of bulk storage of chemicals at this property this PCA is not anticipated to create an APEC at the Site.
	Wood Treating and Preservatives Facility - Emerald Furniture Restorations was listed at 259 Edgeley Boulevard, located approximately 200 m north of the Site as a past generator of aromatic solvents	EcoLog ERIS	Due to the intervening distance and the lack of evidence of bulk storage of chemicals at this property this PCA is not anticipated to create an APEC at the Site.
	Industrial Land Use - Corma Inc. was listed at 10 McCleary Court, located approximately 165 m south of the Site as a past and current generator of hazardous wastes including aliphatic solvents	EcoLog ERIS	Due to the intervening distance and the inferred downgradient location of this property relative to the Site this PCA is not anticipated to create an APEC at the Site.
	Commercial Autobody Shops - Auto Bagno was observed at 10 Buttermill Avenue, immediately adjacent to the north of the Site at the time of the Site visit	Site observations	Based on observations made during the Site visit this business includes window tinting and vinyl wraps. Based on observations, no engine work is completed at this property as such, it is not anticipated that this PCA will create an APEC at the Site.
	Commercial Autobody Shops – Carville AutoSales was observed at 190 Millway Avenue, immediately adjacent to the north of the Site at the time of the Site visit	Site observations	Due to the lack of evidence of any significant chemical storage or automobile servicing on this property, this property is not anticipated to create an APEC at the Site.
	Commercial Autobody Shops – Mr. Lube was observed at 101 Edgeley Boulevard, immediately adjacent to the south of the Site at the time of the Site visit	Site observations	Due to the inferred downgradient location of this PCA relative to the Site, this PCA is not anticipated to create an APEC at the Site.



7.3 Areas of Potential Environmental Concern

The following summarizes the findings of the Phase One ESA based on the available information. Figure 4 indicates the location of identified APECs.

Area of Potential Environmental Concern	Location of Area of Potential Environmental Concern on Phase One Property	Potentially Contaminating Activity	Location of PCA (on-Site or off-Site)	Contaminants of Potential Concern	Media Potentially Impacted (Groundwater, soil and/or Sediment)
1. On-Site Groundwater and Soil (400 Creditstone Road)	The portion of the Site located at 400 Creditstone Road	Industrial land use (details unknown)	On-Site	PHCs, BTEX, VOCs, Metals, PAHs	Soil and Groundwater
2. On-Site Groundwater and Soil (20 Barnes Court)	The portion of the Site located at 20 Barnes Court	Industrial land use (details unknown)	On-Site	PHCs, BTEX, VOCs, Metals, PAHs	Soil and Groundwater
3. -Site Groundwater and Soil (North of Part B)	Part B of the Site adjacent to 500 Creditstone Road. Bulk storage of fuel and a liquid storage truck cleaning operation is present at 500 Creditstone Road.	#28 Gasoline and Associated Products Storage in Fixed Tanks #11 Commercial Trucking and Container Terminals	Off-Site	PHCs, BTEX, VOCs	Groundwater
4. On-Site Groundwater (North of Portage Parkway between Edgeley and Buttermill)	Part A adjacent to 207 Edgeley Boulevard which was historically listed for industrial operations which were generators of hazardous wastes including aromatic	Industrial land use (details unknown)	Off-Site	VOCs	Groundwater
5. On-Site Groundwater (South of Portage Parkway between Edgeley and Buttermill)	Part A across the street from 207 Edgeley Boulevard which was historically listed for industrial operations which were generators of hazardous wastes including aromatic	Industrial land use (details unknown)	Off-Site	VOCs	Groundwater



Area of Potential Environmental Concern	Location of Area of Potential Environmental Concern on Phase One Property	Potentially Contaminating Activity	Location of PCA (on-Site or off-Site)	Contaminants of Potential Concern	Media Potentially Impacted (Groundwater, soil and/or Sediment)
6. On-Site Groundwater (North of Portage Parkway between Edgeley and Applewood)	Part A adjacent to 200 Edgeley Boulevard which was historically listed for industrial operations which were generators of hazardous wastes including aliphatic solvents and halogenated solvents	Industrial land use (details unknown)	Off-Site	VOCs	Groundwater
7. On-Site Groundwater (South of Portage Parkway between Edgeley and Applewood, Part 1 (east))	Part A across the Street from 200 Edgeley Boulevard which was historically listed for industrial operations which were generators of hazardous wastes including aliphatic solvents and halogenated solvents	Industrial land use (details unknown)	Off-Site	VOCs	Groundwater
8. On-Site Groundwater (South of Portage Parkway between Edgeley and Applewood, Part 2 (west))	Part A across the Street from 200 Edgeley Boulevard which was historically listed for industrial operations which were generators of hazardous wastes including aliphatic solvents and halogenated solvents	Industrial land use (details unknown)	Off-Site	VOCs	Groundwater

7.4 Conceptual Site Model

The following key Site features (as required by O.Reg. 153/04) are presented in Figures 1 and 2:

- Existing buildings and structures;
- Water bodies and areas of natural significance located in the Phase One Study Area;
- Drinking water wells on the Phase One Property;
- Roads (including names) within the Phase One Study Area;
- Uses of properties adjacent to the Phase One Property; and,
- Location of identified PCAs in the Phase One Study Area (including any storage tanks).



The following describes the Phase One ESA CSM for the Site based on the information obtained and reviewed as part of this Phase One ESA:

- At the time of the Site reconnaissance, conducted on June 25, 2015, Part A of the Site was developed with landscaped strips and small sections of parking lots to the north and south of the Portage Parkway right-of-way, and Part B of the Site was occupied by yard area adjacent to 7941 Jane Street, 70 Talman Court, 20 Barnes Court, and 400 Creditstone Road as well as the northern portion of the buildings located at 20 Barnes Court and 400 Creditstone Road;
- A branch of Black Creek crosses Part B of the Site approximately 200 m east of Jane Street. No areas of natural significance were identified on or within the Phase One Study Area;
- Potable water in the vicinity of the Site is provided by the Regional Municipality of York. No potable water wells were identified on the Phase One Property. EcoLog ERIS reported forty four water wells within the Phase One Study Area, 17 of which were reported with details provided. The wells were reportedly constructed ranging from 1961 to 2010 for the following uses: water supply (4); dewatering (1); observation/test hole (12); and not reported (27). The wells were installed ranging in depth from 8.1 m to 82.1 m. Bedrock was not encountered in any of the 44 wells. General stratigraphy in the wells was reported to consist of fill or topsoil underlain by clay, silt sand and gravel till;
- Based on the aerial photographs, the Phase One Property appears to have included agricultural fields since at least 1946 and development of landscapes strips adjacent to Portage Parkway began on Part A of the Site at some point prior to the time that the 1988 aerial photograph was taken. The surrounding properties primarily included agricultural fields and associated structures until prior to 1988, at which point the surrounding properties began to be developed with a mixture of commercial and industrial land uses. Part B of the Site has been partially developed with buildings since prior to 1988;
- At the time of the Phase One ESA, the neighbouring properties within the Phase One Study Area consisted of commercial and industrial land uses;
- Sanitary sewer is present beneath Portage Parkway extending from Applewood Crescent to Edgeley Boulevard and from approximately 95 m west of Buttermill Avenue to Millway Avenue. A sanitary sewer line also crosses Part B of the Site, immediately to the west of the Black Creek. Utility drawings for sanitary sewers were provided to the Site. Storm sewers, watermains, gas, hydro and telecommunication buried infrastructure are anticipated to be present beneath the Portage Parkway right-of-way;
- Soil at the Site consists primarily of Halton Till comprising of clayey silt to sandy silt with low permeability;
- Local groundwater is anticipated to flow towards the nearest branch of Black Creek, one of which is located approximately 130 m southwest of the extreme western end of the Site, and another which crosses Part B of the Site approximately 200 m east of Jane Street. Regional groundwater is anticipated to flow in a southerly direction towards Lake Ontario.
- The following PCAs were identified in the Phase One Study Area:
 - The presence of a rail yard to the northeast of the Site;
 - The presence of a rail spur located immediately adjacent to the north of the Site;



PHASE ONE ESA PORTAGE PARKWAY, VAUGHAN, ON

- The presence of bulk fuel storage and a commercial liquid tanker cleaning operation at 500 Creditstone Road;
 - The presence of bulk fuel storage and a commercial trucking company at 391 Creditstone Road;
 - The presence of Kal Tire at 395 Creditstone Road;
 - The presence of CN Machining, an industrial operation at 400 Creditstone Road;
 - The former presence of MTB Industries Inc., an industrial operation at 20 Barnes Court;
 - The presence of Sherwood Electromotion Inc., an industrial operation at 20 Barnes Court;
 - The presence of Corma Inc., an industrial operation at 10 McCleary Court;
 - The former presence of Electrophonics Corporation, an industrial operation at 8000 Jane Street;
 - The presence of Super Furniture Finishing, a wood treating facility at 212 Millway Avenue;
 - The presence of Alpen Machine and Tool Ltd., an industrial operation at 212 Millway Avenue;
 - The presence of Carville AutoSales at 190 Millway Avenue;
 - The presence of Auto Bagno at 10 Buttermill Avenue;
 - The presence of Terago Networks Inc., an industrial operation located at 27 Buttermill Avenue;
 - The presence of Diversified Power Inc., an industrial operation located at 90 Buttermill Avenue;
 - The former presence of Mar-Tec Woodworking Ltd., a wood treating facility at 97 Buttermill Avenue;
 - The presence of Ravensbourn Custom Finishing, a wood treating facility at 97 Buttermill Avenue;
 - The presence of Mr. Lube at 101 Edgeley Avenue;
 - The former presence of ITS Electronics Incorporated, an industrial operation at 200 Edgeley Boulevard;
 - The former presence of Ultra Spray Depot Inc., an industrial operation at 207 Edgeley Boulevard; and
 - The former presence of Emerald Furniture Restorations, a wood treating operation at 259 Edgeley Boulevard.
- The following APECs were identified at the Site:
- On-Site soil and groundwater at 400 Creditstone Road due to on-Site industrial operations;
 - On-Site soil and groundwater at 20 Barnes Court due to on-Site industrial operations;
 - Groundwater at the northern end of Part B of the Site due to bulk storage of fuel and a liquid storage truck cleaning operation at 500 Creditstone Road, approximately 30 m north of the Site;
 - Groundwater on the portion of Part A of the Site between Edgeley Boulevard and Buttermill Avenue adjacent to 207 Edgeley Boulevard due to off-Site industrial operations;



- Groundwater on the portion of Part A of the Site between Edgeley Boulevard and Buttermill Avenue across the street from 207 Edgeley Boulevard due to off-Site industrial operations;
- Groundwater on the portion of Part A of the Site between Edgeley Boulevard and Applewood Crescent adjacent to 200 Edgeley Boulevard due to off-Site industrial operations;
- Groundwater on the portion of Part A of the Site between Edgeley Boulevard and Applewood Crescent across the street from 200 Edgeley Boulevard due to off-Site industrial operations (eastern part); and,
- Groundwater on the portion of Part A of the Site between Edgeley Boulevard and Applewood Crescent across the street from 200 Edgeley Boulevard due to off-Site industrial operations (western part).

7.4.1 Uncertainty and Absence of Information

A response to Golder’s requests for information from the MOECC was not available at the time of writing this report.

Access was not granted to walk through Part B of the Site which consists undeveloped area to the west of Black Creek and of the private properties adjacent to 7941 Jane Street, 70 Talman Court, 20 Barnes Court and 400 Creditstone Road. Part B of the Site was observed from surrounding public property. This lack of access to the Site is a limitation to this Phase One ESA investigation. In addition, no title search was completed for the Site.

8.0 CONCLUSIONS

8.1 Need for a Phase Two ESA

Based on the information obtained and reviewed as part of this Phase One ESA, eight APECs were identified in association with the Site. Accordingly, a Phase Two ESA is required to support the submission of a RSC for the Site.

9.0 REFERENCES

The following documents and/or data were cited in this report:

Source	Date
Canadian Standards Association Document Z768-01 ‘Phase One – Environmental Site Assessments’	November 2001
The Atlas of Canada – Toporama online interactive topographic map, 2015	August 2015
Ontario Geological Survey, 1991. Bedrock Geology of Ontario, Southern Sheet; Ontario Geological Survey, Map 2544, Scale 1:1,000,000	1991
Ontario Geological Survey, 1991. Surficial Geology of Ontario, Southern Sheet; Ontario Geological Survey, Map 2556, Scale 1:1,000,000	1991
York Region Land Information Map - online	August 2015
Aerial Photographs – obtained by LGI on behalf of Golder.	1946, 1954, 1960, 1969, 1978
Aerial Photographs – obtained from Golder in-house library.	1988 and 1999
Google Earth® images, reviewed online.	2005 and 2012



Source	Date
Fire Insurance Plan, Property Underwriters' Plans and Reports, obtained by Opta on behalf of Golder.	FIP – none PURs – none PUPs – none
City Directories, obtained by LGI on behalf of Golder.	1962, 1967, 1973, 1978, 1982, 1987, 1992, 1997/1998 and 1999
EcoLog Environmental Risk Information Services	August 6, 2015

10.0 LIMITATIONS AND USE OF REPORT

This report (the “Report”) was prepared for the exclusive use of the Corporation of the City of Vaughan for the express purpose of providing advice with respect to the environmental condition of the Site. In evaluating the Site, Golder Associates Ltd. (“Golder”) has relied in good faith on information provided by others as noted in the Report. We have assumed that the information provided is factual and accurate. We accept no responsibility for any deficiency, misstatement or inaccuracy contained in this Report as a result of omissions, misinterpretations or fraudulent acts of persons interviewed or contacted, or incomplete or inaccurate historical information from the various agencies. Any use which a third party makes of this Report, or any reliance on or decisions to be made based on it, is the sole responsibility of such third party. If a third party requires reliance on this Report, prior written authorization from Golder is required. Golder disclaims any responsibility of consequential financial effects on transactions or property values, or requirements for follow-up actions and costs.

The scope and the period of Golder’s assessment are described in this Report, and are subject to restrictions, assumptions and limitations. Except as noted herein, the work was conducted in accordance with the scope of work and terms and conditions of Golder’s proposal. Golder did not perform a complete assessment of all possible conditions or circumstances that may exist at the Site referenced in the Report. Conditions may therefore exist which were not detected given the limited nature of the assessment Golder was retained to undertake with respect to the Site and additional environmental studies and actions may be required. In addition, it is recognized that the passage of time affects the information provided in the Report. Golder’s opinions are based upon information that existed at the time of the writing of the Report. It is understood that the services provided for in the scope of work allowed Golder to form no more than an opinion of the actual conditions at the Site at the time the Site was visited, and cannot be used to assess the effect of any subsequent changes in any laws, regulations, the environmental quality of the Site or its surroundings. Asbestos and mould surveys were not performed. If a service is not expressly indicated, do not assume it has been provided.

The results of an assessment of this nature should in no way be construed as a warranty that the Site is free from any and all contamination from past or current practices.

11.0 CLOSURE

We trust that the information presented in this report meets your current requirements. Should you have any questions or concerns, please do not hesitate to contact the undersigned.



Report Signature Page

GOLDER ASSOCIATES LTD.

Emily Casey, M.Env.Sc.
Environmental Specialist

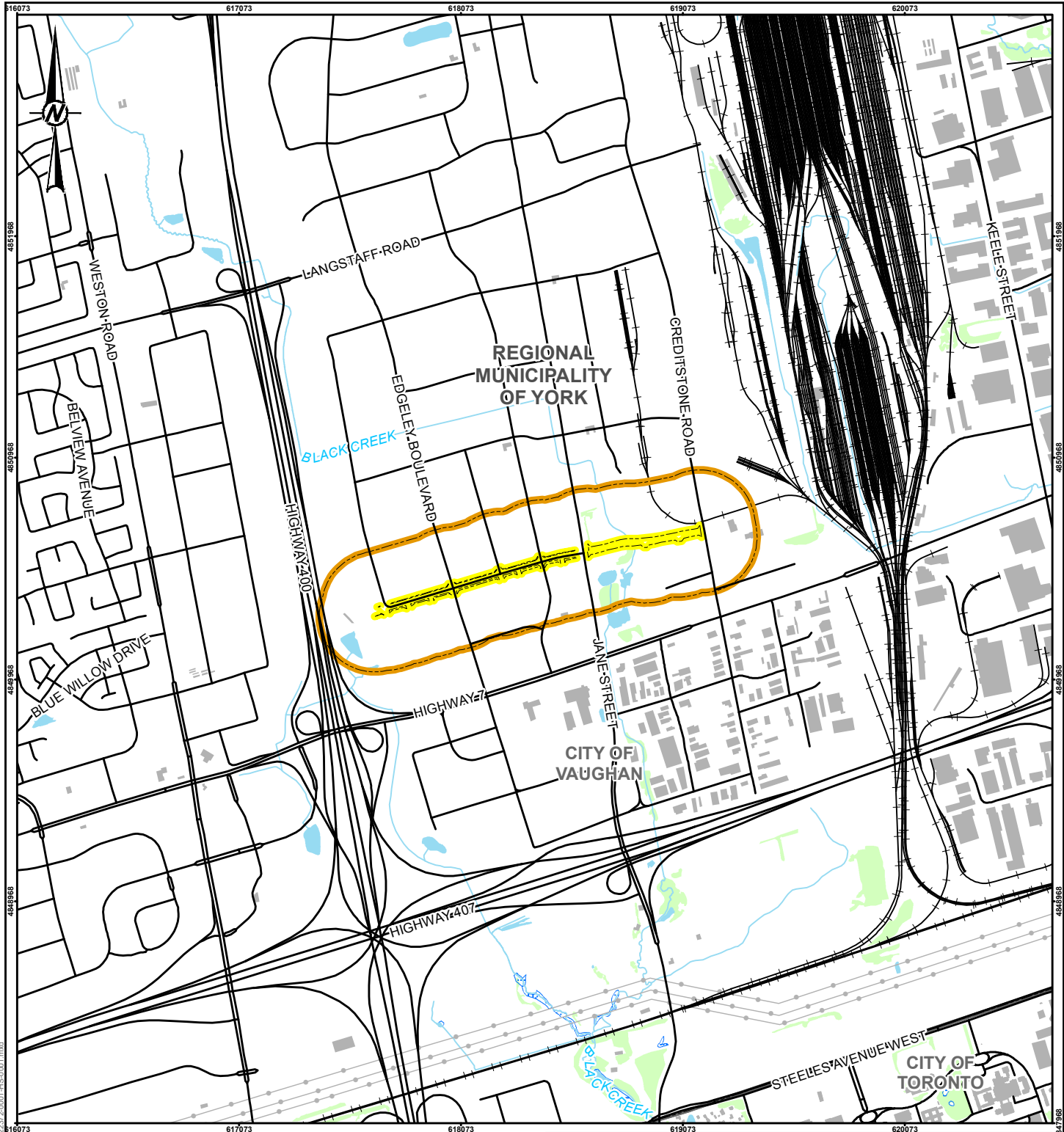
Eric Hood, Ph.D., P.Eng.
Associate, Senior Engineer



EC/EH:ec/lb;jh

Golder, Golder Associates and the GA globe design are trademarks of Golder Associates Corporation.

\\golder.gds\gal\mississauga\active\2015\3 proj\1522372 cima_ea portageparkway_on\06 phase | esa\report\final\1522372 rep apr'16 phase one esa portage pkwy final.docx



LEGEND

RAILWAY	BUILDING
ROAD	MUNICIPAL BOUNDARY
UTILITY LINE	WATERBODY
WATERCOURSE	WETLAND
APPROXIMATE PHASE ONE PROPERTY	WOODED AREA
PHASE ONE STUDY AREA (250 M RADIUS)	

REFERENCE(S)
 BASE DATA - MNR LIO, OBTAINED 2015. BUILDINGS REFERENCE: CITY OF TORONTO, OBTAINED FROM CITY OF TORONTO OPEN DATA PORTAL
 PRODUCED BY GOLDER ASSOCIATES LTD UNDER LICENCE FROM ONTARIO MINISTRY OF NATURAL RESOURCES. © QUEENS PRINTER 2016
 PROJECTION: TRANSVERSE MERCATOR DATUM: NAD 83 COORDINATE SYSTEM: UTM ZONE 17N

CLIENT
CIMA+

PROJECT
**PHASE ONE ENVIRONMENTAL SITE ASSESSMENT
PORTAGE PARKWAY, VAUGHAN, ONTARIO**

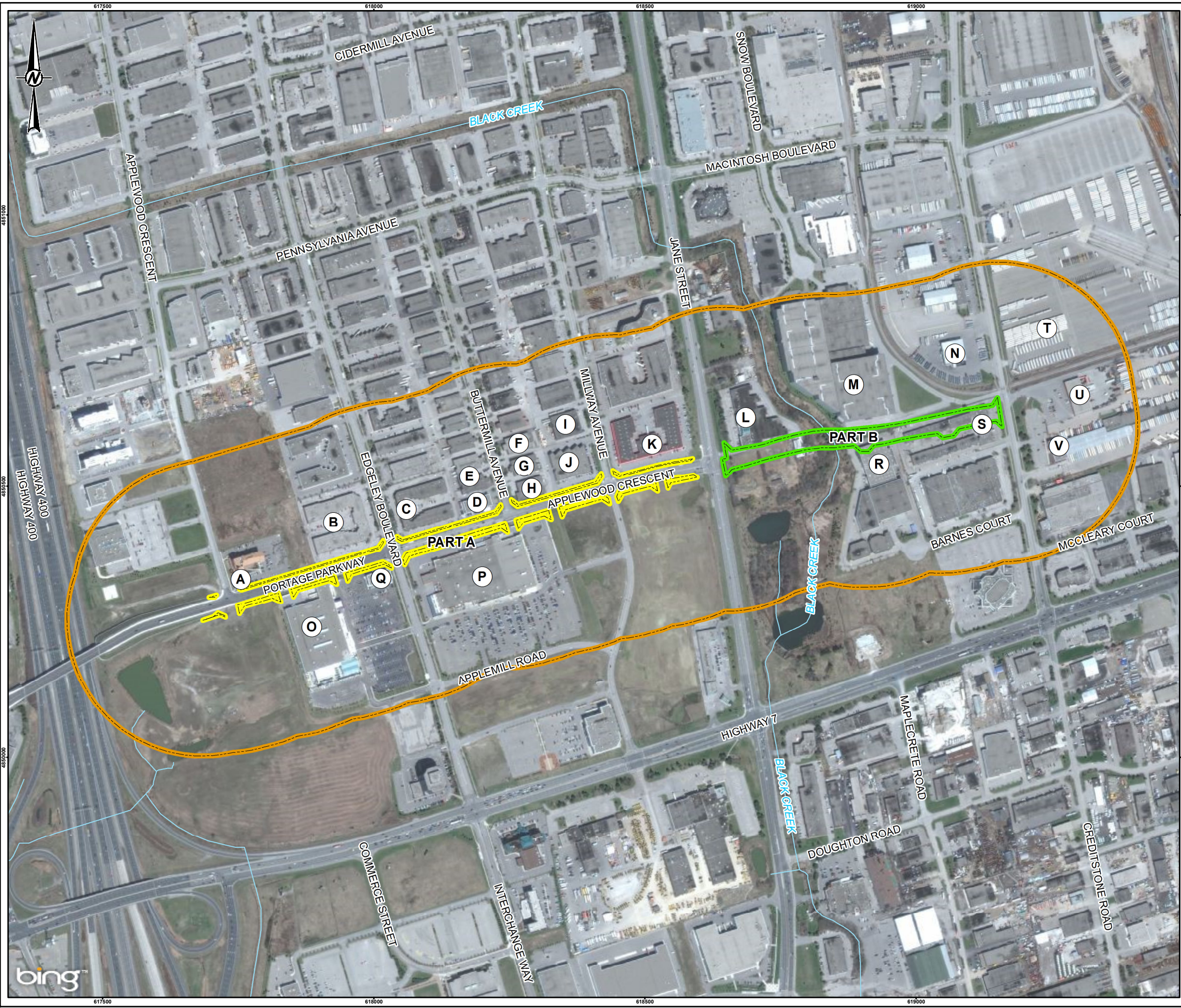
TITLE
KEY PLAN

CONSULTANT	YYYY-MM-DD	2016-04-15
	DESIGNED	JT
	PREPARED	JT
	REVIEWED	EC
	APPROVED	EH

PROJECT NO.	CONTROL	REV.	FIGURE
1522372			1

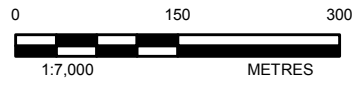
Path: S:\Clients\CIMA+Portage Parkway\99 PROJ\1522372\40 PROJ\0001 Phase 1 ESA\1522372\0001 HS-0001.mxd

IF THIS MEASUREMENT DOES NOT MATCH WHAT IS SHOWN, THE SHEET SIZE HAS BEEN MODIFIED FROM 25mm



- LEGEND**
- (A) SITE FEATURES
 - WATERCOURSE
 - [Yellow outline] APPROXIMATE PHASE ONE PROPERTY (PART A)
 - [Green outline] APPROXIMATE PHASE ONE PROPERTY (PART B)
 - [Orange dashed outline] PHASE ONE STUDY AREA (250 M RADIUS)

- SITE FEATURES**
- A. 705 APPLEWOOD CRESCENT - COMMERCIAL - HOTEL
 - B. 200 EDGELY BOULEVARD - COMMERCIAL AND LIGHT INDUSTRIAL - MULTITENANT
 - C. 207 EDGELY BOULEVARD - COMMERCIAL - MULTITENANT
 - D. 10 BUTTERMILL AVENUE - COMMERCIAL - MULTITENANT
 - E. 22/38 BUTTERMILL AVENUE - COMMERCIAL - BAKERY
 - F. 41 BUTTERMILL AVENUE - LIGHT INDUSTRIAL - MULTITENANT
 - G. 27 BUTTERMILL AVENUE - UNKNOWN - COMMERCIAL OR LIGHT INDUSTRIAL
 - H. 11 BUTTERMILL AVENUE - LIGHT INDUSTRIAL - SIRIUS MACHINE AND TOOL
 - I. 190 MILLWAY AVENUE - COMMERCIAL - MULTITENANT
 - J. 212 MILLWAY AVENUE - LIGHT INDUSTRIAL - SUPERIOR FRAMES
 - K. 201 MILLWAY AVENUE - COMMERCIAL - MULTITENANT
 - L. 7941 JANE STREET - COMMERCIAL - MULTITENANT
 - M. 70 TALMAN CRESENT - COMMERCIAL - IRON MOUNTAIN
 - N. 500 CREDITSTONE ROAD - INDUSTRIAL
 - O. 100 EDGELY BOULEVARD - COMMERCIAL - LOWES
 - P. 101 EDGELY BOULEVARD - COMMERCIAL - WALMART; MR. LUBE
 - Q. 90 EDGELY BOULEVARD - COMMERCIAL - RESTAURANTS
 - R. 20 BARNES CRESCENT - INDUSTRIAL - SHERWOOD ELECTROMOTION INC.
 - S. 400 CREDITSTONE ROAD - COMMERCIAL AND LIGHT INDUSTRIAL - MULTI-TENANT
 - T. MACMILLAN RAIL YARD
 - U. 395 CREDITSTONE ROAD - COMMERCIAL - KAL TIRE
 - V. 391 CREDITSTONE ROAD - COMMERCIAL - NATIONAL FAST FREIGHT



NOTE(S)
1. ALL LOCATIONS ARE APPROXIMATE

REFERENCE(S)
1. BASE DATA - MNR LIO, OBTAINED 2015
PRODUCED BY GOLDER ASSOCIATES LTD UNDER LICENCE FROM ONTARIO MINISTRY OF NATURAL RESOURCES. © QUEENS PRINTER 2016
2. BASE IMAGERY © 2016 DIGITAL GLOBE IMAGE COURTESY OF USGS EARTHSTAR GEOGRAPHICS. SIO © 2016 MICROSOFT CORPORATION
3. PROJECTION: TRANSVERSE MERCATOR DATUM: NAD 83 COORDINATE SYSTEM: UTM ZONE 17N

CLIENT
CIMA+

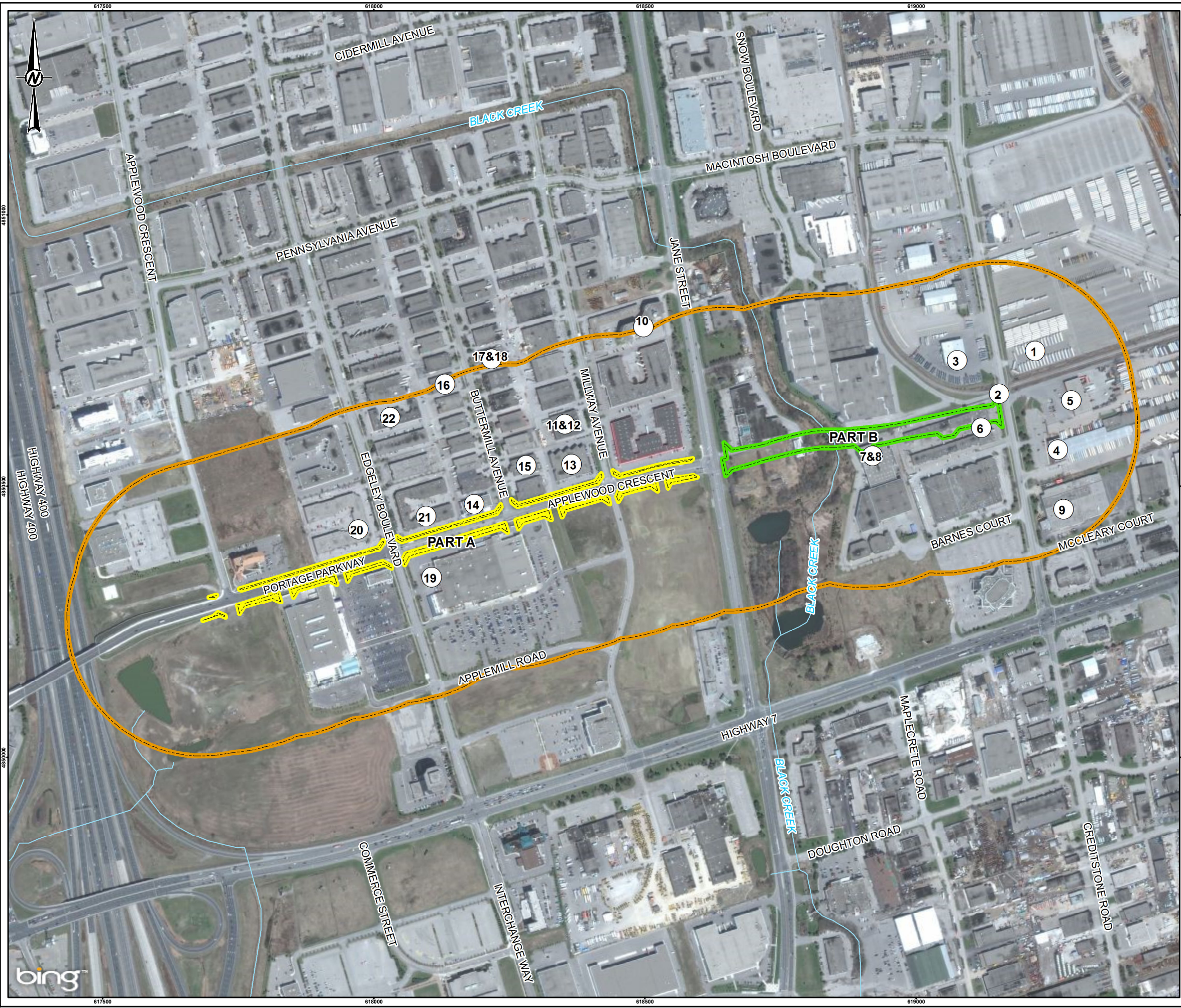
PROJECT
**PHASE ONE ENVIRONMENTAL SITE ASSESSMENT
PORTAGE PARKWAY, VAUGHAN, ONTARIO**

TITLE
SITE PLAN

CONSULTANT	YYYY-MM-DD	2016-04-15
DESIGNED	MK	
PREPARED	MK/JT	
REVIEWED	EC	
APPROVED	EH	

Path: S:\Clients\CIMA\Portage_Parkway\09_PRCO\152372\45_PRCO\001_Phase_1_ESA\152372_001_HIS\002.mxd

IF THIS MEASUREMENT DOES NOT MATCH WHAT IS SHOWN, THE SHEET SIZE HAS BEEN MODIFIED FROM: 28mm



LEGEND

- ① POTENTIALLY CONTAMINATING ACTIVITY
- WATERCOURSE
- APPROXIMATE PHASE ONE PROPERTY (PART A)
- APPROXIMATE PHASE ONE PROPERTY (PART B)
- PHASE ONE STUDY AREA (250 M RADIUS)

Potentially Contaminating Activities ("PCA")		
PCA ID	Detail	Location
1	#46 - Railyards, Tracks and Spurs - A paved yard area associated with the MacMillan Rail Yard is located immediately adjacent to the northeast of the Site	Off-Site
2	#46 - Railyards, Tracks and Spurs - A rail spur is located immediately adjacent to the north of the Site	Off-Site
3	#28 Gasoline and Associated Products Storage in Fixed Tanks & #11 Commercial Trucking and Container Terminals - 500 Creditstone Road immediately adjacent to the north of the Site was listed for tanks including two 50,000 L liquid fuel double walled USTs installed in 1995. This property has been listed as a hazardous waste generator under six different business names.	Off-Site
4	#28 Gasoline and Associated Products Storage in Fixed Tanks & #11 Commercial Trucking and Container Terminals - 391 Creditstone Road was listed for several tanks including: a 68,190 L tank; a 1750 L tank which expired on June 30, 1994; a 1885 L which expired on January 31, 1993; and a 68,190 L tank. The property has been listed as a hazardous waste generator under six different business names	Off-Site
5	Commercial Autobody Shop - Kal Tire was present at the time of the Site visit and listed as a hazardous waste generator.	Off-Site
6	Industrial Land Use - CN Machining and Repairs was listed at 400 Creditstone Road as a current generator of hazardous wastes	Off-Site
7	Industrial Land Use - MTB Industries Inc. was listed at 20 Barnes Court as a past generator of hazardous wastes	Off-Site
8	Industrial Land Use - Sherwood Electromotion Inc. was listed at 20 Barnes Court as a past and current generator of hazardous wastes including aliphatic solvents	Off-Site
9	Industrial Land Use - Corma Inc. was listed at 10 McCleary Court as a past and current generator of hazardous wastes including aliphatic solvents	Off-Site
10	Industrial Land Use - Electrophotonics Corporation was listed at 8000 Jane Street as a past generator of hazardous wastes including aliphatic solvents	Off-Site
11	Wood Treating and Preservatives Facility - Super Furniture Finishing and Refinishing was listed at 212 Millway Avenue as a past and current generator of aromatic solvents	Off-Site
12	Industrial Land Use - Alpen Machine and Tool Ltd. was listed at 212 Millway Avenue as a current generator of hazardous wastes	Off-Site
13	Commercial Autobody Shops - Carville AutoSales was observed at 190 Millway Avenue at the time of the Site visit	Off-Site
14	Commercial Autobody Shops - Auto Bagno was observed at 10 Buttermill Avenue at the time of the Site visit	Off-Site
15	Industrial Land Use - Terago Networks INC Data Centres Canada was listed at 27 Buttermill Avenue as a generator of aliphatic solvents	Off-Site
16	Industrial Land Use - Diversified Power Inc. was listed at 90 Buttermill Avenue as a past and current generator of hazardous wastes including aliphatic solvents	Off-Site
17	Wood Treating and Preservatives Facility - Mar-Tec Woodworking Ltd. was listed at 97 Buttermill Avenue as a past generator of aromatic solvents	Off-Site
18	Wood Treating and Preservatives Facility - Ravensbourne Custom Finishing was listed at 97 Buttermill Avenue as a past and current generator of aromatic solvents	Off-Site
19	Commercial Autobody Shops - M. Lube was observed at 101 Edgely Boulevard at the time of the Site visit	Off-Site
20	Industrial Land Use - ITS Electronics Incorporated. was listed at 200 Edgely Boulevard as a past generator of hazardous wastes including aliphatic solvents and halogenated solvents	Off-Site
21	Industrial Land Use - Ultra Spray Depot Inc. was listed at 207 Edgely Boulevard as a past generator of aromatic solvents	Off-Site
22	Wood Treating and Preservatives Facility - Emerald Furniture Restorations was listed at 259 Edgely Boulevard as a past generator of aromatic solvents	Off-Site



NOTE(S)
 1. ALL LOCATIONS ARE APPROXIMATE

REFERENCE(S)
 1. BASE DATA - MNR LIO, OBTAINED 2015
 PRODUCED BY GOLDER ASSOCIATES LTD UNDER LICENCE FROM ONTARIO MINISTRY OF NATURAL RESOURCES. © QUEENS PRINTER 2016
 2. BASE IMAGERY © 2010 DIGITAL GLOBE IMAGE COURTESY OF USGS EARTHSTAR GEOGRAPHICS SIO © 2016 MICROSOFT CORPORATION
 3. PROJECTION: TRANSVERSE MERCATOR DATUM: NAD 83 COORDINATE SYSTEM: UTM ZONE 17N

CLIENT
 CIMA+

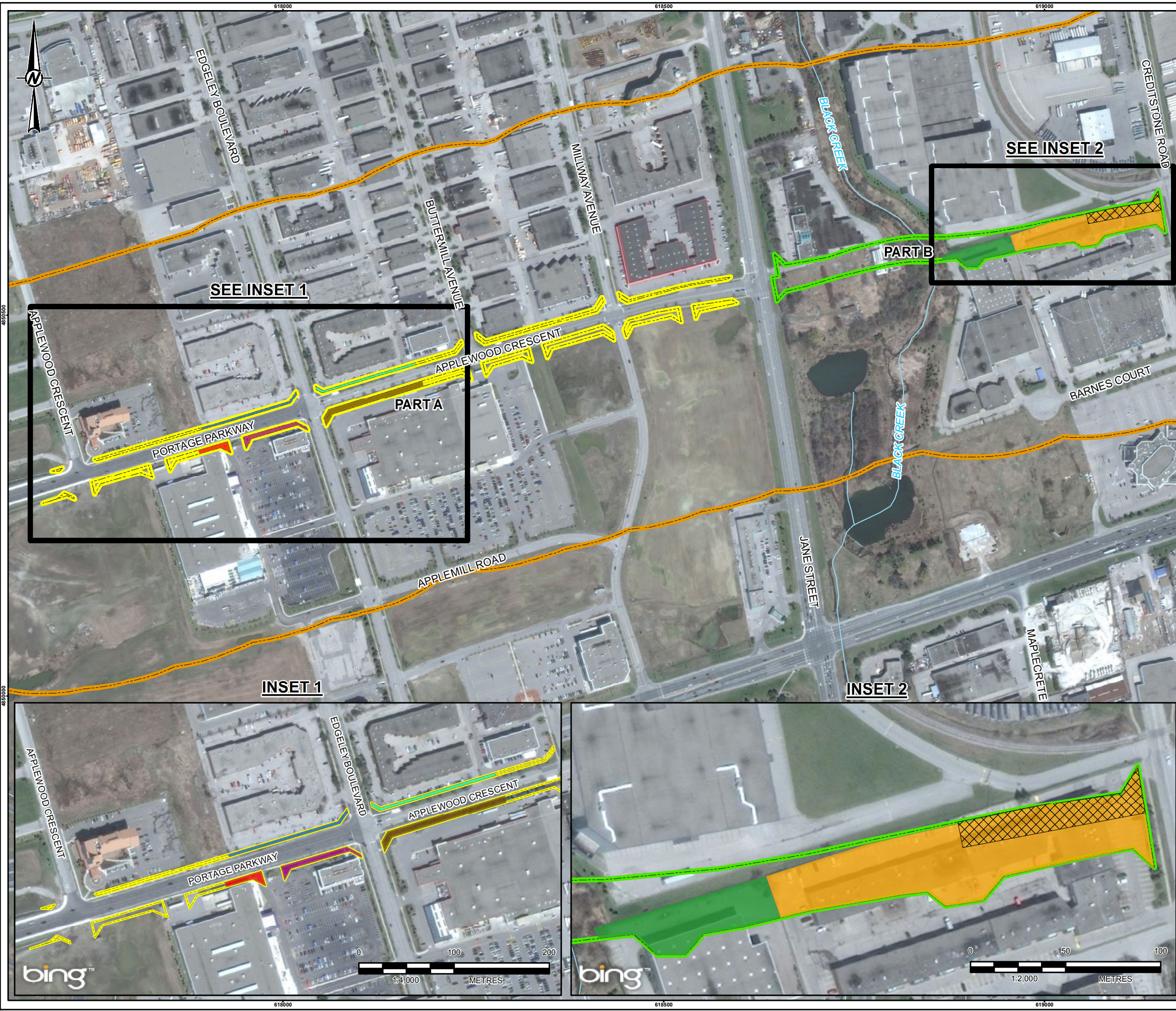
PROJECT
 PHASE ONE ENVIRONMENTAL SITE ASSESSMENT
 PORTAGE PARKWAY, VAUGHAN, ONTARIO

TITLE
 POTENTIALLY CONTAMINATING ACTIVITIES

CONSULTANT	DATE
YYYY-MM-DD	2016-04-15
DESIGNED	MK
PREPARED	MK/JT
REVIEWED	EC
APPROVED	EH

Path: S:\Clients\CIMA\Portage_Parkway\09_PCA\152372\04_PPCD\001_Phase1_ESA\152372_001_HIS\0103.mxd

IF THIS MEASUREMENT DOES NOT MATCH WHAT IS SHOWN, THE SHEET SIZE HAS BEEN MODIFIED FROM: 26mm



LEGEND

- WATERCOURSE
- APPROXIMATE PHASE ONE PROPERTY (PART A)
- APPROXIMATE PHASE ONE PROPERTY (PART B)
- PHASE ONE STUDY AREA (250 M RADIUS)

LABEL

- APEC 1
- APEC 2
- APEC 3
- APEC 4
- APEC 5
- APEC 6
- APEC 7
- APEC 8

Areas of Potential Environmental Concern ("APECs")		
APEC#	Details	PCA ID
1	On-Site Groundwater and Soil (400 Creditstone Road) due to industrial use of the Site.	Industrial land use
2	On-Site Groundwater and Soil (20 Barnes Court) due to industrial use of the Site.	Industrial land use
3	Site Groundwater and Soil (North of Part B) adjacent to 500 Creditstone Road. Bulk storage of fuel and a liquid storage truck cleaning operation is present at 500 Creditstone Road.	#28 and #11
4	On-Site Groundwater (North of Portage Parkway between Edgely and Buttermilk) adjacent to 207 Edgely Boulevard which was historically listed for industrial operations which were generators of hazardous wastes including aromatic	Industrial land use
5	On-Site Groundwater (South of Portage Parkway between Edgely and Buttermilk) across the street from 207 Edgely Boulevard which was historically listed for industrial operations which were generators of hazardous wastes including aromatic	Industrial land use
6	On-Site Groundwater (North of Portage Parkway between Edgely and Applewood) adjacent to 200 Edgely Boulevard which was historically listed for industrial operations which were generators of hazardous wastes including aliphatic solvents and halogenated solvents	Industrial land use
7	On-Site Groundwater (South of Portage Parkway between Edgely and Applewood, Part 1 (east)) across the Street from 200 Edgely Boulevard which was historically listed for industrial operations which were generators of hazardous wastes including aliphatic solvents and halogenated solvents	Industrial land use
8	On-Site Groundwater (South of Portage Parkway between Edgely and Applewood, Part 2 (west)) across the Street from 200 Edgely Boulevard which was historically listed for industrial operations which were generators of hazardous wastes including aliphatic solvents and halogenated solvents	Industrial land use (details unknown)



NOTE(S)
 1. ALL LOCATIONS ARE APPROXIMATE
 2. *AS DEFINED IN ONTARIO REGULATION 153/04

REFERENCE(S)
 1. BASE DATA - MNR LIO, OBTAINED 2015
 PRODUCED BY GOLDER ASSOCIATES LTD UNDER LICENCE FROM ONTARIO MINISTRY OF NATURAL RESOURCES. © QUEENS PRINTER 2016
 2. BASE IMAGERY © 2016 DIGITAL GLOBE © 2016 MICROSOFT CORPORATION
 © 2016 DIGITAL GLOBE IMAGE COURTESY OF USGS EARTHSTAR GEOGRAPHICS SIO © 2016 MICROSOFT CORPORATION
 3. PROJECTION: TRANSVERSE MERCATOR DATUM: NAD 83 COORDINATE SYSTEM: UTM ZONE 17N

CLIENT
 CIMA+

PROJECT
 PHASE ONE ENVIRONMENTAL SITE ASSESSMENT
 PORTAGE PARKWAY, VAUGHAN, ONTARIO

TITLE
 AREAS OF POTENTIAL ENVIRONMENTAL CONCERN

CONSULTANT	DATE
	YYYY-MM-DD 2016-04-15
	DESIGNED MK
	PREPARED MK/JT
	REVIEWED EC
	APPROVED EH

Path: S:\Clients\CIMA\Portage_Parkway\09_PRCO\152372\46_PRCO\001_Phase_1_ESA\152372_0001_H5\004.mxd
 Print: S:\Clients\CIMA\Portage_Parkway\09_PRCO\152372\46_PRCO\001_Phase_1_ESA\152372_0001_H5\004.mxd

IF THIS MEASUREMENT DOES NOT MATCH WHAT IS SHOWN, THE SHEET SIZE HAS BEEN MODIFIED FROM: 26mm



APPENDIX A

EcoLog ERIS Report

ERIS
ENVIRONMENTAL RISK INFORMATION SERVICE



DATABASE REPORT



Project Property: Portage Parkway
Portage Pky Jane St
Vaughan ON
1522372

P.O. Number

Report Type: Quote - Custom-Build Your Own Report

Order #: 20150624104

Requested by: Golder Associates Ltd.

Date: August 6, 2015

Ecolog ERIS Ltd.
Environmental Risk Information
Service Ltd. (ERIS)
A division of Glacier Media Inc.
P: 1.866.517.5204
E: info@erisinfo.com
www.erisinfo.com

Table of Contents

Table of Contents.....	1
Executive Summary.....	2
Executive Summary: Report Summary.....	3
Executive Summary: Site Report Summary - Project Property.....	5
Executive Summary: Site Report Summary - Surrounding Properties.....	12
Executive Summary: Summary By Data Source.....	39
Map.....	70
Aerial.....	71
Detail Report.....	72
Unplottable Summary.....	266
Unplottable Report.....	268
Appendix: Database Descriptions.....	278
Definitions.....	288

Notice: IMPORTANT LIMITATIONS and YOUR LIABILITY

Reliance on information in Report: This report DOES NOT replace a full Phase I Environmental Site Assessment but is solely intended to be used as a database review on environmental records.

License for use of information in Report: No page of this report can be used without this cover page, this notice and the project property identifier. The information in Report(s) may not be modified or re-sold.

Your Liability for misuse: Using this Service and/or its reports in a manner contrary to this Notice or your agreement will be in breach of copyright and contract and ERIS may obtain damages for such mis-use, including damages caused to third parties, and gives ERIS the right to terminate your account, rescind your license to any previous reports and to bar you from future use of the Service.

No warranty of Accuracy or Liability for ERIS: The information contained in this report has been produced by EcoLog Environmental Risk Information Services Ltd ("ERIS") using various sources of information, including information provided by Federal and Provincial government departments. The report applies only to the address and up to the date specified on the cover of this report, and any alterations or deviation from this description will require a new report. This report and the data contained herein does not purport to be and does not constitute a guarantee of the accuracy of the information contained herein and does not constitute a legal opinion nor medical advice. Although ERIS has endeavored to present you with information that is accurate, EcoLog ERIS disclaims, any and all liability for any errors, omissions, or inaccuracies in such information and data, whether attributable to inadvertence, negligence or otherwise, and for any consequences arising therefrom. Liability on the part of EcoLog ERIS is limited to the monetary value paid for this report.

Trademark and Copyright: You may not use the ERIS trademarks or attribute any work to ERIS other than as outlined above. This Service and Report(s) are protected by copyright owned by EcoLog ERIS Ltd. Copyright in data used in the Service or Report(s) (the "Data") is owned by EcoLog ERIS or its licensors. The Service, Report(s) and Data may not be copied or reproduced in whole or in any substantial part without prior written consent of EcoLog ERIS.

Executive Summary

Property Information:

Project Property: *Portage Parkway
Portage Pky Jane St Vaughan ON*

P.O. Number: *1522372*

Order Information:

Order No.: *20150624104*
Date Requested: *07/08/2015*
Requested by: *Golder Associates Ltd.*
Report Type: *Quote - Custom-Build Your Own Report*

Additional Products:

Topographic Map *ANSI Map & Ontario Base Map (OBM)*
Topographic Map *Ontario Base Map (OBM)*

Executive Summary: Report Summary

Database	Name	Searched	Project Property	Boundary to 0.25km	Total
AAGR	<i>Abandoned Aggregate Inventory</i>	Y	0	0	0
AGR	<i>Aggregate Inventory</i>	Y	0	0	0
AMIS	<i>Abandoned Mine Information System</i>	Y	0	0	0
ANDR	<i>Anderson's Waste Disposal Sites</i>	Y	0	0	0
AUWR	<i>Automobile Wrecking & Supplies</i>	Y	0	0	0
BORE	<i>Borehole</i>	Y	3	5	8
CA	<i>Certificates of Approval</i>	Y	2	14	16
CFOT	<i>Commercial Fuel Oil Tanks</i>	Y	0	0	0
CHEM	<i>Chemical Register</i>	Y	0	0	0
COAL	<i>Inventory of Coal Gasification Plants and Coal Tar Sites</i>	Y	0	0	0
CONV	<i>Compliance and Convictions</i>	Y	0	0	0
CPU	<i>Certificates of Property Use</i>	Y	0	0	0
DRL	<i>Drill Hole Database</i>	Y	0	0	0
EASR	<i>Environmental Activity and Sector Registry</i>	Y	0	4	4
EBR	<i>Environmental Registry</i>	Y	2	9	11
ECA	<i>Environmental Compliance Approval</i>	Y	1	1	2
EEM	<i>Environmental Effects Monitoring</i>	Y	0	0	0
EHS	<i>ERIS Historical Searches</i>	Y	6	28	34
EIIS	<i>Environmental Issues Inventory System</i>	Y	0	0	0
EXP	<i>List of TSSA Expired Facilities</i>	Y	0	29	29
FCON	<i>Federal Convictions</i>	Y	0	0	0
FCS	<i>Contaminated Sites on Federal Land</i>	Y	0	0	0
FOFT	<i>Fisheries & Oceans Fuel Tanks</i>	Y	0	0	0
FST	<i>Fuel Storage Tank</i>	Y	0	0	0
FSTH	<i>Fuel Storage Tank - Historic</i>	Y	0	2	2
GEN	<i>Ontario Regulation 347 Waste Generators Summary</i>	Y	52	179	231
HINC	<i>TSSA Historic Incidents</i>	Y	0	1	1
IAFT	<i>Indian & Northern Affairs Fuel Tanks</i>	Y	0	0	0
INC	<i>TSSA Incidents</i>	Y	0	1	1
LIMO	<i>Landfill Inventory Management Ontario</i>	Y	0	0	0
MINE	<i>Canadian Mine Locations</i>	Y	0	0	0
MNR	<i>Mineral Occurrences</i>	Y	0	0	0
NATE	<i>National Analysis of Trends in Emergencies System (NATES)</i>	Y	0	0	0
NCPL	<i>Non-Compliance Reports</i>	Y	0	0	0
NDFT	<i>National Defence & Canadian Forces Fuel Tanks</i>	Y	0	0	0
NDSP	<i>National Defence & Canadian Forces Spills</i>	Y	0	0	0
NDWD	<i>National Defence & Canadian Forces Waste Disposal Sites</i>	Y	0	0	0

Database	Name	Searched	Project Property	Boundary to 0.25km	Total
NEES	National Environmental Emergencies System (NEES)	Y	0	0	0
NPCB	National PCB Inventory	Y	0	0	0
NPRI	National Pollutant Release Inventory	Y	0	22	22
OGW	Oil and Gas Wells	Y	0	0	0
OOGW	Ontario Oil and Gas Wells	Y	0	0	0
OPCB	Inventory of PCB Storage Sites	Y	0	0	0
ORD	Orders	Y	0	0	0
PAP	Canadian Pulp and Paper	Y	0	0	0
PCFT	Parks Canada Fuel Storage Tanks	Y	0	0	0
PES	Pesticide Register	Y	0	8	8
PINC	TSSA Pipeline Incidents	Y	0	0	0
PRT	Private and Retail Fuel Storage Tanks	Y	0	4	4
PTTW	Permit to Take Water	Y	0	0	0
REC	Ontario Regulation 347 Waste Receivers Summary	Y	0	0	0
RSC	Record of Site Condition	Y	0	1	1
RST	Retail Fuel Storage Tanks	Y	0	0	0
SCT	Scott's Manufacturing Directory	Y	55	129	184
SPL	Ontario Spills	Y	0	32	32
SRDS	Wastewater Discharger Registration Database	Y	0	0	0
TANK	Anderson's Storage Tanks	Y	0	0	0
TCFT	Transport Canada Fuel Storage Tanks	Y	0	0	0
VAR	TSSA Variances for Abandonment of Underground Storage Tanks	Y	0	0	0
WDS	Waste Disposal Sites - MOE CA Inventory	Y	0	0	0
WDSH	Waste Disposal Sites - MOE 1991 Historical Approval Inventory	Y	0	0	0
WWIS	Water Well Information System	Y	5	36	41
Total:			126	505	631

Executive Summary: Site Report Summary - Project Property

<i>Map Key</i>	<i>DB</i>	<i>Company/Site Name</i>	<i>Address</i>	<i>Dir/Dist m</i>	<i>Elev diff m</i>	<i>Page Number</i>
3	EHS		11 Buttermill Avenue Concord ON L4K 3X1	-/0.0	199.84	72
4	GEN	1663674 Ontario Inc.	11 Buttermill Ave. Vaughan ON	-/0.0	199.84	72
5	EHS		11 Buttermill Avenue Concord ON L4K 3X1	-/0.0	199.84	72
5	GEN	1663674 Ontario Inc.	11 Buttermill Ave. Vaughan ON L4K 3X1	-/0.0	199.84	72
5	GEN	1663674 Ontario Inc.	11 Buttermill Ave. Vaughan ON L4K 3X1	-/0.0	199.84	72
5	GEN	1663674 Ontario Inc.	11 Buttermill Ave. Vaughan ON L4K 3X1	-/0.0	199.84	73
6	WWIS		ON	-/0.0	199.84	73
8	EBR	Elements Design & Renovations Inc.	201 Millway Avenue Unit 13 Vaughan ON L4K 5K8	-/0.0	200.49	73
8	ECA	Elements Design & Renovations Inc.	201 Millway Avenue, Unit 13 Vaughan ON	-/0.0	200.49	73
8	GEN	Hilti (Canada) Corporation	201 Millway Ave Vaughan ON	-/0.0	200.49	74
9	GEN	Terago Networks INC	27 Buttermill ave vaughan ON	-/0.0	199.95	74
12	GEN	Terago Networks INC Data Centres Canada INC	27 Buttermill ave vaughan ON	-/0.0	199.96	74
12	SCT	FOTIOU FRAMES LIMITED	27 BUTTERMILL AVE CONCORD ON L4K 3X1	-/0.0	199.96	74
14	EHS		201 Millway Ave Concord ON L4K 5K8	-/0.0	200.65	74
14	GEN	Hilti (Canada) Corporation	201 Millway Ave Vaughan ON L4K 5K8	-/0.0	200.65	75
14	GEN	Hilti (Canada) Corporation	201 Millway Ave Vaughan ON L4K 5K8	-/0.0	200.65	75
14	GEN	Hilti (Canada) Corporation	201 Millway Ave Vaughan ON L4K 5K8	-/0.0	200.65	75

Map Key	DB	Company/Site Name	Address	Dir/Dist m	Elev diff m	Page Number
14	GEN	Hilti (Canada) Corporation	201 Millway Ave Vaughan ON L4K 5K8	-/0.0	200.65	75
14	SCT	Elite Mouldings Inc.	201 Millway Ave Unit 6 Concord ON L4K 5K8	-/0.0	200.65	76
14	SCT	Aurora Custom Furnishings Inc.	201 Millway Ave Unit 20-22 Concord ON L4K 5K8	-/0.0	200.65	76
14	SCT	Met-Pro Prod Recov & PCT Inc.	201 Millway Ave Concord ON L4K 5K8	-/0.0	200.65	76
14	SCT	Igus Inc.	201 Millway Ave Unit 24 Concord ON L4K 5K8	-/0.0	200.65	76
14	SCT	Aurora Custom Furnishings Ltd.	201 Millway Ave Unit 22 Concord ON L4K 5K8	-/0.0	200.65	77
14	SCT	Flex-Kleen Canada Inc.	201 Millway Ave Unit 28 Vaughan ON L4K 5K8	-/0.0	200.65	77
14	SCT	Electra Enterprise Ltd.	201 Millway Ave Unit 12 Concord ON L4K 5K8	-/0.0	200.65	77
14	SCT	Distinctive Design Upholstery	201 Millway Ave Unit 26 Concord ON L4K 5K8	-/0.0	200.65	78
20	EHS		10 Buttermill Avenue Concord ON L4K 3X4	-/0.0	199.84	78
30	BORE		ON	-/0.0	199.84	78
34	SCT	Villa Di Manno Bakery Ltd.	22 Buttermill Ave Concord ON L4K 3X4	-/0.0	199.84	79
34	SCT	Villa Di Manno Bakery Ltd.	22 Buttermill Ave Concord ON L4K 3X4	-/0.0	199.84	79
35	BORE		ON	-/0.0	199.84	79
38	WWIS		lot 6 con 4 ON	-/0.0	199.84	79
40	EHS		7895 Jane Street Vaughan ON	-/0.0	199.84	80
50	EHS		7895 Jane St Vaughan ON L4K2M7	-/0.0	199.84	80
56	GEN	BONFIGLIOLI CANADA INC.	2 - 7941 JANE STREET VAUGHAN ON	-/0.0	200.84	80
56	GEN	BONFIGLIOLI CANADA INC.	2 - 7941 JANE STREET VAUGHAN ON	-/0.0	200.84	81

Map Key	DB	Company/Site Name	Address	Dir/Dist m	Elev diff m	Page Number
56	GEN	BONFIGLIOLI CANADA INC.	2 - 7941 JANE STREET VAUGHAN ON	-/0.0	200.84	81
56	GEN	BONFIGLIOLI CANADA INC.	2 - 7941 JANE STREET VAUGHAN ON	-/0.0	200.84	81
56	GEN	BONFIGLIOLI NORTH AMERICA INC.	2 - 7941 JANE STREET VAUGHAN ON	-/0.0	200.84	81
56	GEN	BONFIGLIOLI CANADA INC.	2 - 7941 JANE STREET CONCORD ON	-/0.0	200.84	82
56	SCT	Bonfiglioli Canada Inc.	7941 Jane St Unit 2 Concord ON L4K 4L6	-/0.0	200.84	82
56	SCT	BNA Bonfiglioli North America Inc.	7941 Jane St Unit 2 Concord ON L4K 4L6	-/0.0	200.84	82
56	SCT	BNA BONFIGLIOLI NORTH AMERICA	7941 Jane St Unit 2 Concord ON L4K 4L6	-/0.0	200.84	82
56	SCT	BONFIGLIOLI NORTH AMERICA INC.	7941 JANE ST UNIT 2 CONCORD ON L4K 4L6	-/0.0	200.84	83
60	GEN	ULTRA SPRAY DEPOT INC.	207 EDGELEY BOULEVARD, UNIT 30 VAUGHAN ON L4K 4B5	-/0.0	199.84	83
60	GEN	Heat Air Mechanical Ltd	207 Edgeley Blvd. Concord ON	-/0.0	199.84	83
60	GEN	ULTRA SPRAY DEPOT INC	207 EDGELEY BLVD UNIT 30 CONCORD ON L4K 4B5	-/0.0	199.84	83
60	SCT	LN Design	207 Edgeley Blvd Unit 16 Suite 201 Concord ON L4K 4B5	-/0.0	199.84	84
60	SCT	Connectric Systems Inc.	207 Edgeley Blvd Unit 28 Concord ON L4K 4B5	-/0.0	199.84	84
60	SCT	M S R Electronic Ltd.	207 Edgeley Blvd Unit 9 Concord ON L4K 4B5	-/0.0	199.84	85
60	SCT	Signs of Intelligence	207 Edgeley Blvd Concord ON L4K 4B5	-/0.0	199.84	85
60	SCT	PRESIDENT PRINTING	207 EDGELEY BLVD UNIT 6 CONCORD ON L4K 4B5	-/0.0	199.84	85
60	SCT	YKK Canada Inc.	207 Edgeley Blvd Unit 16 Suite 211 Concord ON L4K 4B5	-/0.0	199.84	85
60	SCT	JDA PROGRESS INDUSTRIES	207 Edgeley Blvd Unit 1 Concord ON L4K 4B5	-/0.0	199.84	86
60	SCT	Positive Graphic Inc.	207 Edgeley Blvd Unit 7 Concord ON L4K 4B5	-/0.0	199.84	86

<i>Map Key</i>	<i>DB</i>	<i>Company/Site Name</i>	<i>Address</i>	<i>Dir/Dist m</i>	<i>Elev diff m</i>	<i>Page Number</i>
61	GEN	BONFIGLIOLI CANADA INC.	2 - 7941 JANE STREET CONCORD ON	-/0.0	200.82	86
61	GEN	BONFIGLIOLI CANADA INC.	2 - 7941 JANE STREET CONCORD ON	-/0.0	200.82	86
72	BORE		ON	-/0.0	199.84	87
73	GEN	Heat Air Mechanical Ltd	207 Edgeley Blvd. Concord ON	-/0.0	199.84	87
76	WWIS		ON	-/0.0	199.84	87
92	GEN	Kepstrum Inc.	200 Edgeley Blvd, Unit 1 Vaughan ON	-/0.0	199.84	88
92	GEN	Kepstrum Inc.	200 Edgeley Blvd, Unit 1 Vaughan ON	-/0.0	199.84	88
93	GEN	ITS ELECTRONICS INCORPORATED	200 EDGELEY BOULEVARD, UNIT 24-26 VAUGHAN ON L4K 3Y8	-/0.0	199.82	88
93	GEN	Kepstrum Inc.	200 Edgeley Blvd, Unit 1 Vaughan ON L4K 3Y8	-/0.0	199.82	89
93	GEN	Kepstrum Inc.	200 Edgeley Blvd, Unit 1 Vaughan ON L4K 3Y8	-/0.0	199.82	89
93	GEN	ITS Electronics Inc	200 Edgeley Blvd, Unit 24-27 Concord ON L4K 3Y8	-/0.0	199.82	89
93	GEN	ROTOGRAPH LIMITED	200 EDGELEY BOULEVARD, UNIT #1 VAUGHAN ON L4K 3Y8	-/0.0	199.82	89
93	GEN	ROTOGRAPH SALES INC.	200 EDGELEY BOULEVARD UNIT #1 CONCORD ON L4K 3Y8	-/0.0	199.82	89
93	GEN	Kepstrum Inc.	200 Edgeley Blvd, Unit 1 Vaughan ON L4K 3Y8	-/0.0	199.82	90
93	GEN	ROTOGRAPH LIMITED	200 EDGELEY BLVD. UNIT #1 CONCORD ON L4K 3Y8	-/0.0	199.82	90
93	GEN	ROTOGRAPH LIMITED 33-542	200 EDGELEY BLVD. UNIT #1 CONCORD ON L4K 3Y8	-/0.0	199.82	90
93	GEN	Presot Painting & Dry Wall	200 Edgerley Blvd Unit #8 Concord ON	-/0.0	199.82	90
93	SCT	Leaded Lights Stained Glass	200 Edgeley Blvd Unit 14 Concord ON L4K 3Y8	-/0.0	199.82	90
93	SCT	Rea Sign Group Inc.	200 Edgeley Blvd Unit 10 Vaughan ON L4K 3Y8	-/0.0	199.82	91

Map Key	DB	Company/Site Name	Address	Dir/Dist m	Elev diff m	Page Number
93	SCT	EDGELEY PRINTING	200 EDGELEY BLVD UNIT 15 CONCORD ON L4K 3Y8	-/0.0	199.82	91
93	SCT	ITS Electronics Inc.	200 Edgeley Blvd Unit 24 Concord ON L4K 3Y8	-/0.0	199.82	91
93	SCT	ARISTON KITCHEN CABINETS LTD.	200 Edgeley Blvd Unit 28 Concord ON L4K 3Y8	-/0.0	199.82	92
93	SCT	ELIAS CUSTOM METAL FABRICATION	200 Edgeley Blvd Concord ON L4K 3Y8	-/0.0	199.82	92
93	SCT	ARISTON KITCHEN CABINETS LTD	200 EDGELEY BLVD CONCORD ON L4K 3Y8	-/0.0	199.82	92
93	SCT	ROTOGRAPH LIMITED	200 EDGELEY BLVD UNIT 1 CONCORD ON L4K 3Y8	-/0.0	199.82	92
93	SCT	A & J Hobbies Ltd.	200 Edgeley Blvd Unit 28 Concord ON L4K 3Y8	-/0.0	199.82	93
93	SCT	Prime Architectural Mouldings	200 Edgeley Blvd Unit 6 Concord ON L4K 3Y8	-/0.0	199.82	93
93	SCT	ROTOGRAPH LTD.	200 Edgeley Blvd Unit 1 Concord ON L4K 3Y8	-/0.0	199.82	93
93	SCT	TDS Recognition	200 Edgeley Blvd Unit 19 Concord ON L4K 3Y8	-/0.0	199.82	93
93	SCT	Rea Sign Group Inc.	200 Edgeley Blvd Unit 10 Concord ON L4K 3Y8	-/0.0	199.82	94
93	SCT	ITS Electronics Inc	200 Edgeley Blvd Unit 24-27 Concord ON L4K 3Y8	-/0.0	199.82	94
93	SCT	Payless Print	200 Edgeley Blvd Unit 15 Concord ON L4K 3Y8	-/0.0	199.82	94
93	SCT	Elias Custom Metal Fabrication Ltd.	200 Edgeley Blvd Unit 5-6 Concord ON L4K 3Y8	-/0.0	199.82	95
93	SCT	Edgeley Printing Ltd.	200 Edgeley Blvd Unit 15 Concord ON L4K 3Y8	-/0.0	199.82	95
93	SCT	Rotograph Sales Inc.	200 Edgeley Blvd Unit 1 Concord ON L4K 3Y8	-/0.0	199.82	95
96	WWIS		lot 7 con 5 WOODBIDGE ON	-/0.0	199.60	95
103	WWIS		Vaughan ON	-/0.0	199.65	96
109	CA	R&G Mechanical Services Ltd.	400 Creditstone Rd Concord Vaughan ON L4K 3Z3	-/0.0	198.86	96

Map Key	DB	Company/Site Name	Address	Dir/Dist m	Elev diff m	Page Number
109	CA	Toronto Sky Aviation Inc.	400 Creditstone Rd. Vaughan ON L4K 3Z3	-/0.0	198.86	97
109	EBR	Toronto Sky Aviation Inc.	400 Creditstone Rd. Suite 9 +10 Vaughan ON L4K 3Z3	-/0.0	198.86	97
109	GEN	CN MACHINING REPAIRS LTD	400 CREDITSTONE ROAD, UNIT 23 CONCORD ON L4K 3Z3	-/0.0	198.86	97
109	GEN	CN MACHINING & REPAIRS LTD.	400 CREDITSTONE ROAD, UNIT 23 VAUGHAN ON L4K 3Z3	-/0.0	198.86	97
109	GEN	CN MACHINING & REPAIRS LTD.	400 CREDITSTONE ROAD, UNIT 23 VAUGHAN ON L4K 3Z3	-/0.0	198.86	98
109	GEN	QSP CORPORATION	400 CREDITSTONE ROAD, UNIT 9 VAUGHAN ON L4K 3Z3	-/0.0	198.86	98
109	GEN	CN MACHINING REPAIRS LTD.	400 CREDITSTONE ROAD, UNIT 23 CONCORD ON L4K 3Z3	-/0.0	198.86	98
109	GEN	CN MACHINING & REPAIRS LTD.	400 CREDITSTONE ROAD, UNIT 23 VAUGHAN ON L4K 3Z3	-/0.0	198.86	98
109	GEN	AFFILIATED FORCE INC.	400 CREDITSTONE ROAD, UNIT 32 VAUGHAN ON L4K 3Z3	-/0.0	198.86	99
109	GEN	CN MACHINING & REPAIRS LTD.	400 CREDITSTONE ROAD, UNIT 23 VAUGHAN ON L4K 3Z3	-/0.0	198.86	99
109	GEN	CN MACHINING & REPAIRS LTD.	400 CREDITSTONE ROAD, UNIT 23 VAUGHAN ON L4K 3Z3	-/0.0	198.86	99
109	GEN	CN MACHINING REPAIRS LTD. 09-288	400 CREDITSTONE ROAD, UNIT 23 CONCORD ON L4K 3Z3	-/0.0	198.86	99
109	GEN	A. VALENTE & SONS LIMITED	400 CREDITSTONE ROAD, UNIT 19 VAUGHAN ON L4K 3Z3	-/0.0	198.86	99
109	GEN	A. VALENTE & SONS LIMITED	400 CREDITSTONE ROAD, UNIT #19 VAUGHAN ON L4K 3Z3	-/0.0	198.86	100
109	GEN	LISTCO EQUIPMENT LTD.	400 CREDITSTONE ROAD, UNIT 22 VAUGHAN ON L4K 3Z3	-/0.0	198.86	100
109	GEN	CN MACHINING & REPAIRS LTD.	400 CREDITSTONE ROAD, UNIT 23 VAUGHAN ON L4K 3Z3	-/0.0	198.86	100
109	GEN	AFFILIATED (OUT OF BUSINESS)	400 CREDITSTONE ROAD, UNIT 32 VAUGHAN ON L4K 3Z3	-/0.0	198.86	100
109	GEN	LISTCO EQUIPMENT LTD.	400 CREDITSTONE ROAD UNIT 22 VAUGHAN ON L4K 3Z3	-/0.0	198.86	101
109	SCT	Allegro Meat Ltd.	400 Creditstone Rd Unit 25 Concord ON L4K 3Z3	-/0.0	198.86	101

Map Key	DB	Company/Site Name	Address	Dir/Dist m	Elev diff m	Page Number
109	SCT	ANDERSON COMMUNICATIONS INC.	400 CREDITSTONE RD UNIT 18 CONCORD ON L4K 3Z3	-/0.0	198.86	10
109	SCT	CN Machining & Repairs Ltd.	400 Creditstone Rd Unit 22-23 Concord ON L4K 3Z3	-/0.0	198.86	10
109	SCT	C N MACHINING & REPAIRS LTD.	400 CREDITSTONE RD UNIT 23 CONCORD ON L4K 3Z3	-/0.0	198.86	10
109	SCT	Xtronics Inc.	400 Creditstone Rd Unit 3 Concord ON L4K 3Z3	-/0.0	198.86	102
109	SCT	Ballan Carpentry & Millwork	400 Creditstone Rd Unit 43 Concord ON L4K 3Z3	-/0.0	198.86	103
109	SCT	Jolly Dried Cured Foods Inc.	400 Creditstone Rd Unit 28 Concord ON L4K 3Z3	-/0.0	198.86	103
109	SCT	IMPACT SIGNS	400 CREDITSTONE RD UNIT 35 CONCORD ON L4K 3Z3	-/0.0	198.86	10
109	SCT	Link Salami	400 Creditstone Rd Unit 25 Concord ON L4K 3Z3	-/0.0	198.86	104
109	SCT	LINK MEATS INC.	400 Creditstone Rd Unit 25 Concord ON L4K 3Z3	-/0.0	198.86	104
109	SCT	Ekco-Tech	400 Creditstone Rd Concord ON L4K 3Z3	-/0.0	198.86	104
109	SCT	Link Salami Inc.	400 Creditstone Rd Unit 25 Concord ON L4K 3Z3	-/0.0	198.86	104
109	SCT	GLOBAL MARBLE	400 CREDITSTONE RD UNIT 45-46 CONCORD ON L4K 3Z3	-/0.0	198.86	10
109	SCT	Global Marble Ltd.	400 Creditstone Rd Unit 45-46 Concord ON L4K 3Z3	-/0.0	198.86	105
113	GEN	CN MACHINING & REPAIRS LTD.	400 CREDITSTONE ROAD, UNIT 23 VAUGHAN ON	-/0.0	198.73	105

Executive Summary: Site Report Summary - Surrounding Properties

<i>Map Key</i>	<i>DB</i>	<i>Company/Site Name</i>	<i>Address</i>	<i>Dir/Dist m</i>	<i>Elev diff m</i>	<i>Page Number</i>
1	WWIS		lot 6 con 5 ON	N/10.2	200.59	106
2	WWIS		lot 7 con 5 ON	NNW/11.7	200.54	106
7	WWIS		ON	S/38.8	198.87	107
10	GEN	SUPER FURNITURE FINISHING & REFINISHING	212 MILLWAY AVENUE, UNIT B VAUGHAN ON	NNW/38.6	200.77	108
11	GEN	SUPER FURNITURE FINISHING & REFINISHING	212 MILLWAY AVENUE, UNIT B VAUGHAN ON	NNW/41.6	200.78	108
11	GEN	SUPER FURNITURE FINISHING & REFINISHING	212 MILLWAY AVE. UNIT #B VAUGHAN ON L4K 3W4	NNW/41.6	200.78	108
11	GEN	SUPER FURNITURE FINISHING & REFINISHING	212 MILLWAY AVENUE, UNIT B VAUGHAN ON L4K 3W8	NNW/41.6	200.78	108
11	GEN	SUPER FURNITURE FINISHING & REFINISHING	212 MILLWAY AVENUE, UNIT B VAUGHAN ON L4K 3W4	NNW/41.6	200.78	109
11	GEN	SUPER FURNITURE FINISHING & REFINISHING	212 MILLWAY AVENUE, UNIT B VAUGHAN ON L4K 3W4	NNW/41.6	200.78	109
11	GEN	SUPER FURNITURE FINISHING & REFINISHING	212 MILLWAY AVENUE, UNIT B VAUGHAN ON L4K 3W8	NNW/41.6	200.78	109
11	SCT	SUPERIOR FRAMES LTD.	212 MILLWAY AVE VAUGHAN ON L4K 3W4	NNW/41.6	200.78	10
11	SCT	Superior Frames Ltd.	212 Millway Ave Concord ON L4K 3W4	NNW/41.6	200.78	110
11	SPL	SUPERIOR FRAMES	212 MILLWAY IN CONCORD VAUGHAN CITY ON L4K 3W4	NNW/41.6	200.78	11
11	SPL	Ontario Sawdust Supplies Ltd.	212 Millway Ave. Vaughan ON	NNW/41.6	200.78	110
13	WWIS		lot 6 con 5 WOODBIDGE ON	S/54.2	198.84	111
15	WWIS		ON	S/50.1	198.84	111

Map Key	DB	Company/Site Name	Address	Dir/Dist m	Elev diff m	Page Number
16	WWIS		CONCORD ON	SSE/68.0	198.84	112
17	GEN	ALPEN MACHINE & TOOL LTD.	41A BUTTERMILL AVENUE CONCORD ON	NW/29.4	200.42	112
18	GEN	ALPEN MACHINE & TOOL LTD.	41A BUTTERMILL AVENUE CONCORD ON L4K 3X1	NW/33.2	200.45	112
18	GEN	ALPEN MACHINE & TOOL LTD.	41A BUTTERMILL AVENUE CONCORD ON L4K 3X1	NW/33.2	200.45	113
18	GEN	ALPEN MACHINE & TOOL LTD.	41A BUTTERMILL AVENUE CONCORD ON L4K 3X1	NW/33.2	200.45	113
18	GEN	ALPEN MACHINE & TOOL LTD.	41A BUTTERMILL AVENUE CONCORD ON L4K 3X1	NW/33.2	200.45	113
18	GEN	ALPEN MACHINE & TOOL LTD.	41A BUTTERMILL AVENUE CONCORD ON L4K 3X1	NW/33.2	200.45	113
18	GEN	ALPEN MACHINE & TOOL LTD.	41A BUTTERMILL AVENUE CONCORD ON L4K 3X1	NW/33.2	200.45	113
18	SCT	Alpen Machine & Tool Ltd	41 Buttermill Ave Unit A Concord ON L4K 3X1	NW/33.2	200.45	114
18	SCT	Alpen Machine & Tool Ltd.	41 Buttermill Ave Unit A Concord ON L4K 3X1	NW/33.2	200.45	114
18	SCT	SELJAN TOOL INC.	41B Buttermill Ave Concord ON L4K 3X1	NW/33.2	200.45	114
18	SCT	Seljan Tool Inc.	41 Buttermill Ave Concord ON L4K 3X1	NW/33.2	200.45	114
18	SCT	ALPEN MACHINE & TOOL LTD	41 A BUTTERMILL AVE CONCORD ON L4K 3X1	NW/33.2	200.45	115
18	SCT	SELJAN TOOL INC	41 B BUTTERMILL AVE CONCORD ON L4K 3X1	NW/33.2	200.45	11
18	SCT	SELJAN TOOL INC	41 BUTTERMILL AVE CONCORD ON L4K 3X1	NW/33.2	200.45	115
19	WWIS		Vaughan ON	S/82.8	198.84	115
21	SCT	ALPEN MACHINE & TOOL LTD	41A BUTTERMILL AVE CONCORD ON L4K 3X1	WNW/18.3	200.15	11
22	WWIS		ON	S/92.8	198.84	116
23	SCT	YORK METAL SPINNING (1993) LTD	232 MILLWAY AVE CONCORD ON L4K 3W6	NNW/98.0	200.84	11

Map Key	DB	Company/Site Name	Address	Dir/Dist m	Elev diff m	Page Number
23	SCT	YORK METAL SPINNING (1993)	232 MILLWAY AVE VAUGHAN ON L4K 3W6	NNW/98.0	200.84	11
23	SCT	York Metal Spinning (1993) Ltd.	232 Millway Ave Concord ON L4K 3W6	NNW/98.0	200.84	117
24	GEN	BRUCE I. MILLAR GEAR CO. LTD.	55 BUTTERMILL AVENUE CONCORD ON	NW/71.5	200.82	117
25	EHS		22 and 38 Buttermill Avenue Concord ON L4K 3X3	WNW/14.7	200.05	117
26	WWIS		ON	S/116.0	198.84	118
27	GEN	BRUCE I. MILLAR GEAR CO. LTD.	55 BUTTERMILL AVENUE CONCORD ON L4K 3X1	NW/74.4	200.83	118
27	GEN	BRUCE I. MILLAR GEAR CO. LTD.	55 BUTTERMILL AVENUE CONCORD ON L4K 3X1	NW/74.4	200.83	118
27	GEN	BRUCE I. MILLAR GEAR CO. LTD.	55 BUTTERMILL AVENUE CONCORD ON L4K 3X1	NW/74.4	200.83	118
27	GEN	BRUCE I. MILLAR GEAR CO. LTD.	55 BUTTERMILL AVENUE CONCORD ON L4K 3X1	NW/74.4	200.83	119
27	GEN	WERNER PRECISION ROLLER CO. LTD.	55 BUTTERMILL AVE. VAUGHAN ON L4K 3X1	NW/74.4	200.83	119
27	GEN	Bruce I. Millar Gear Co. Ltd.	55 Buttermill Avenue CONCORD ON L4K 3X1	NW/74.4	200.83	119
27	GEN	BRUCE I MILLAR GEAR CO. LTD.	55 BUTTERMILL AVENUE VAUGHAN ON L4K 3X1	NW/74.4	200.83	119
27	GEN	BRUCE I. MILLAR GEAR CO. LTD.	55 BUTTERMILL AVENUE CONCORD ON L4K 3X1	NW/74.4	200.83	120
27	GEN	BRUCE I. MILLAR GEAR CO. LTD.	55 BUTTERMILL AVENUE CONCORD ON L4K 3X1	NW/74.4	200.83	120
27	GEN	WERNER PRECISION ROLLER CO. LTD.	55 BUTTERMILL AVENUE VAUGHAN ON L4K 3X1	NW/74.4	200.83	120
27	GEN	Bruce I. Millar Gear Co. Ltd.	55 Buttermill Avenue CONCORD ON L4K 3X1	NW/74.4	200.83	120
27	SCT	Bruce I. Millar Gear Co. Ltd.	55 Buttermill Ave Concord ON L4K 3X1	NW/74.4	200.83	121
27	SCT	Bruce I. Millar Gear Company Ltd.	55 Buttermill Ave Concord ON L4K 3X1	NW/74.4	200.83	121
27	SCT	BRUCE I. MILLAR GEAR COMPANY L	55 BUTTERMILL AVE CONCORD ON L4K 3X1	NW/74.4	200.83	12

Map Key	DB	Company/Site Name	Address	Dir/Dist m	Elev diff m	Page Number
28	WWIS		ON	S/116.9	198.84	121
29	SCT	Vitrocera Inc.	40 Buttermilk Unit 1 Concord ON L4K 3X3	WNW/34.7	200.28	121
31	WWIS		Toronto ON	S/127.3	198.83	122
32	GEN	MCA PRECISION MACHINING INC	231 MILLWAY AVE. #2 CONCORD ON	NNE/82.9	200.84	122
33	CA	Trans-Ontario Ceiling & Wall Systems Inc.	231 Millway Ave Vaughan ON L4K 3W7	NNE/90.4	200.84	122
33	EHS		231 MILLWAY, UNITS 17 & 18 Concord ON L4K 3W7	NNE/90.4	200.84	123
33	GEN	MCA PRECISION MACHINING INC	231 MILLWAY AVE. #2 CONCORD ON L4K 3W7	NNE/90.4	200.84	123
33	GEN	CARBIDE CUTTING TOOLS INC.	231 MILLWAY AVENUE, UNIT #19 VAUGHAN ON L4K 3W7	NNE/90.4	200.84	123
33	GEN	CARBIDE CUTTING TOOLS INC.	231 MILLWAY AVE. UNIT #19 CONCORD ON L4K 3W7	NNE/90.4	200.84	123
33	GEN	MCA PRECISION MACHINING INC	231 MILLWAY AVE. #2 CONCORD ON L4K 3W7	NNE/90.4	200.84	123
33	GEN	MCA PRECISION MACHINING INC	231 MILLWAY AVE. #2 CONCORD ON L4K 3W7	NNE/90.4	200.84	124
33	GEN	CARBIDE CUTTING TOOLS INC.	231 MILLWAY AVE. UNIT #19 CONCORD ON L4K 3W7	NNE/90.4	200.84	124
33	GEN	MCA PRECISION MACHINING INC	231 MILLWAY AVE. #2 CONCORD ON L4K 3W7	NNE/90.4	200.84	124
33	GEN	MCA PRECISION MACHINING INC	231 MILLWAY AVE. #2 CONCORD ON L4K 3W7	NNE/90.4	200.84	124
33	GEN	MCA PRECISION MACHINING INC	231 MILLWAY AVE. #2 CONCORD ON L4K 3W7	NNE/90.4	200.84	125
33	SCT	LEATHER TREATY	231 Millway Ave Unit 15 Concord ON L4K 3W7	NNE/90.4	200.84	125
33	SCT	TSI Technologies Inc.	231 Millway Ave Unit 13 Concord ON L4K 3W7	NNE/90.4	200.84	125
33	SCT	Pewter Moon Inc.	14-231 C Millway Ave Concord ON L4K 3W7	NNE/90.4	200.84	125
33	SCT	Techno Scientific Inc.	231 Millway Ave Unit 13 Concord ON L4K 3W7	NNE/90.4	200.84	12

Map Key	DB	Company/Site Name	Address	Dir/Dist m	Elev diff m	Page Number
33	SCT	LORENZO FURNITURE LTD.	231 Millway Ave Unit 2-3 Concord ON L4K 3W7	NNE/90.4	200.84	126
33	SCT	Karsh Precision Machine Ltd.	231 Millway Ave Unit 4 Concord ON L4K 3W7	NNE/90.4	200.84	127
33	SCT	Luna International Inc.	231 Millway Ave Unit 17 Concord ON L4K 3W7	NNE/90.4	200.84	127
33	SCT	Pewter Moon Inc.	231C Millway Ave Unit 14 Concord ON L4K 3W7	NNE/90.4	200.84	127
33	SCT	TECHNOSCIENTIFIC INC.	231 MILLWAY AVE UNIT 13 VAUGHAN ON L4K 3W7	NNE/90.4	200.84	12
33	SCT	Sita Enterprises Ltd.	231 Millway Ave Unit 7 Concord ON L4K 3W7	NNE/90.4	200.84	128
33	SCT	TSI TECHNOLOGIES INC.	231 MILLWAY AVE UNIT 13 VAUGHAN ON L4K 3W7	NNE/90.4	200.84	12
33	SCT	SAAKY PRECISION	231 MILLWAY AVE UNIT 22 VAUGHAN ON L4K 3W7	NNE/90.4	200.84	12
33	SCT	Interspan Canada Inc.	231 Millway Ave Unit 5-6 Concord ON L4K 3W7	NNE/90.4	200.84	129
33	SCT	Leather Treaty Inc.	231 Millway Ave Unit 14 Concord ON L4K 3W7	NNE/90.4	200.84	129
33	SCT	CARBIDE CUTTING TOOLS INC	231 MILLWAY AVE UNIT 19 VAUGHAN ON L4K 3W7	NNE/90.4	200.84	12
33	SCT	LORENZO FURNITURE LTD.	231 MILLWAY AVE UNIT 2-3 VAUGHAN ON L4K 3W7	NNE/90.4	200.84	13
33	SCT	Dicon Display Inc.	231 Millway Ave Unit 18 Concord ON L4K 3W7	NNE/90.4	200.84	130
33	SCT	LUNA INTERNATIONAL	231 MILLWAY AVE UNIT 17 VAUGHAN ON L4K 3W7	NNE/90.4	200.84	13
33	SCT	Carbide Cutting Tools Inc.	231 Millway Ave Unit 19 Concord ON L4K 3W7	NNE/90.4	200.84	131
33	SCT	Metco Precision Inc.	231 Millway Ave Unit 22 Concord ON L4K 3W7	NNE/90.4	200.84	132
33	SCT	SITA ENTERPRISES LTD.	231 MILLWAY AVE UNIT 7 VAUGHAN ON L4K 3W7	NNE/90.4	200.84	13
36	WWIS		Vaughan ON	SE/106.5	198.84	132
37	GEN	AQUIP RENTALS LTD. 01-237	71 BUTTERMILL AVENUE CONCORD ON L4K 1G8	NW/116.3	200.84	133

Map Key	DB	Company/Site Name	Address	Dir/Dist m	Elev diff m	Page Number
37	GEN	AQUIP RENTALS LTD.	71 BUTTERMILL AVENUE CONCORD ON L4K 3X2	NW/116.3	200.84	133
37	GEN	AQUIP RENTALS LTD	71 BUTTERMILL AVENUE CONCORD ON L4K 1G8	NW/116.3	200.84	133
37	GEN	AQUIP RENTALS LIMITED	71 BUTTERMILL AVENUE VAUGHAN ON L4K 3X2	NW/116.3	200.84	133
37	SCT	Skygurard International Inc.	71 Buttermill Ave Unit 2 Vaughan ON L4K 3X2	NW/116.3	200.84	134
39	CA	FISHER DISPLAYS LIMITED	38 BUTTERMILL AVENUE, CONCORD VAUGHAN CITY ON L4K 3X3	WNW/21.2	199.99	13
39	GEN	PRECISION MACH(OUT OF BUSINESS)	38 BUTTERMAILL AVENUE VAUGHAN ON L4K 3X3	WNW/21.2	199.99	134
39	GEN	MANOHAR LALA	O/A PRECISION MACHINED PARTS 38 BUTTERMAILL AVENUE VAUGHAN ON	WNW/21.2	199.99	135
39	GEN	MANOHAR LALA(OUT OF BUSINESS)	O/A PRECISION MACHINED PARTS 38 BUTTERMAILL AVENUE VAUGHAN ON	WNW/21.2	199.99	135
39	SCT	Hepburn Controls Inc.	38 Buttermill Ave Unit B Concord ON L4K 3X3	WNW/21.2	199.99	135
39	SCT	FISHER DISPLAYS LTD.	38 BUTTERMILL AVE CONCORD ON L4K 3X3	WNW/21.2	199.99	13
39	SCT	Cardon Rehabilitation Products	38A Buttermill Ave Concord ON L4K 3X3	WNW/21.2	199.99	136
39	SCT	Kreuter Marketing Canada Inc.	38 Buttermill Ave Unit B Concord ON L4K 3X3	WNW/21.2	199.99	136
39	SCT	Intra-Med Industries Inc.	38A Buttermill Ave Vaughan ON L4K 3X3	WNW/21.2	199.99	136
41	GEN	SHINA PLASTICS LTD.	250 MILLWAY AVENUE VAUGHAN ON L4K 3W5	NNW/153.1	200.84	137
41	SCT	UNIVERSAL PACKAGING GROUP	250 MILLWAY AVE CONCORD ON L4K 3W5	NNW/153.1	200.84	137
41	SCT	Shina Plastics Ltd.	250 Millway Ave Concord ON L4K 3W5	NNW/153.1	200.84	137
42	WWIS		Toronto ON	S/149.3	198.46	137
43	WWIS		ON	S/171.8	198.35	138
44	SCT	Atlas Die Supplies Inc	50 Buttermill Ave Unit 2 Concord ON L4K 3X3	WNW/61.9	200.47	13

Map Key	DB	Company/Site Name	Address	Dir/Dist m	Elev diff m	Page Number
44	SCT	EXACTAPRESS INCORPORATED	50 BUTTERMILL AVE CONCORD ON L4K 3X3	WNW/61.9	200.47	13
44	SCT	Atlas Die Supplies Inc.	50 Buttermill Ave Unit 2 Concord ON L4K 3X3	WNW/61.9	200.47	138
44	SCT	Exactapress Inc.	50 Buttermill Ave Concord ON L4K 3X3	WNW/61.9	200.47	138
45	CA	Print Stop Limited	81 Buttermill Ave Vaughan ON L4K 3X2	NW/157.6	200.84	139
45	EBR	Print Stop Limited	81 Buttermill Avenue Vaughan ON L4K 3X2	NW/157.6	200.84	139
45	SCT	CONTINENTAL PRESS	81 BUTTERMILL AVE CONCORD ON L4K 3X2	NW/157.6	200.84	13
45	SCT	Continental Press Ltd.	81 Buttermill Ave Concord ON L4K 3X2	NW/157.6	200.84	13
46	SCT	SIGNATURE SHOWCASES INC.	62 BUTTERMILL AVE CONCORD ON L4K 3X3	WNW/99.7	200.82	140
46	SCT	U-FLOW INC.	62 BUTTERMILL AVE VAUGHAN ON L4K 3X3	WNW/99.7	200.82	14
47	WWIS		ON	S/204.0	198.07	140
48	WWIS		lot 7 con 4 ON	NE/31.2	200.84	140
49	CA	NORTHWAY GROUP INC.- OFFICE & IND. BUILDI	261 MILLWAY AVE. VAUGHAN TOWN ON L4K 4K9	N/183.8	200.84	14
49	CA	NORTHWAY GROUP INC.- OFFICE & IND. BUILDI	261 MILLWAY AVE. VAUGHAN TOWN ON L4K 4K9	N/183.8	200.84	14
49	GEN	PHARMX REXALL DRUG STORES LTD.	261 MILLWAY AVENUE VAUGHAN ON L4K 4K9	N/183.8	200.84	142
49	SCT	Marine Safe Electronics of Cda	261 Millway Ave Unit 12 Concord ON L4K 4K9	N/183.8	200.84	142
49	SCT	Marine Safe Electronics of Canada Ltd.	261 Millway Ave Unit 12 Concord ON L4K 4K9	N/183.8	200.84	142
51	WWIS		Vaughan ON	S/201.6	197.96	142
51	WWIS		Vaughan ON	S/201.6	197.96	143
52	WWIS		Toronto ON	S/211.2	198.00	144

Map Key	DB	Company/Site Name	Address	Dir/Dist m	Elev diff m	Page Number
53	GEN	METRO CONCRETE FLOORS	270 MILLWAY AVENUE CONCORD ON	NNW/206.5	200.84	145
54	NPRI	LESTER INKS & COATINGS	511 MILLWAY AVENUE CONCORD ON L4K 3V4	N/202.8	200.84	145
54	NPRI	Flint Ink Corporation	511 Millway Avenue Concord ON L4K 3V4	N/202.8	200.84	145
54	NPRI	FLINT INK CORPORATION OF CANADA	511 MILLWAY AVENUE CONCORD ON L4K 3V4	N/202.8	200.84	146
54	NPRI	Lester Inks & Coatings Ltd.	Vaughan ON	N/202.8	200.84	146
54	NPRI	Flint Ink Corporation	511 Millway Ave Concord ON L4K 3V4	N/202.8	200.84	147
54	NPRI	Flint Ink North America Corporation	511 Millway Avenue Concord ON L4K 3V4	N/202.8	200.84	147
54	NPRI	Flint Ink North America Corporation	511 Millway Avenue Concord ON L4K 3V4	N/202.8	200.84	148
54	NPRI	FLINT INK CORPORATION OF CANADA	511 MILLWAY AVENUE CONCORD ON L4K 3V4	N/202.8	200.84	148
54	NPRI	FLINT INK CORPORATION	511 MILLWAY AVENUE CONCORD ON L4K 3V4	N/202.8	200.84	149
54	NPRI	FLINT INK CORPORATION OF CANADA	511 MILLWAY AVENUE CONCORD ON L4K 3V4	N/202.8	200.84	149
55	EHS		270 Millway Ave Vaughan ON L4K 3W4	NNW/207.9	200.84	150
55	GEN	METRO CONCRETE FLOORS	270 MILLWAY AVENUE CONCORD ON L4K 3W4	NNW/207.9	200.84	150
55	GEN	RHK AERO SUPPORT INC. 33-544	270 MILLWAY AVENUE CONCORD ON L4K 3W4	NNW/207.9	200.84	150
55	GEN	RHK AERO SUPPORT INCORPORATED	270 MILLWAY AVENUE VAUGHAN ON L4K 3W4	NNW/207.9	200.84	150
55	GEN	METRO CONCRETE FLOORS	270 MILLWAY AVENUE CONCORD ON L4K 3W4	NNW/207.9	200.84	151
55	GEN	METRO CONCRETE FLOORS	270 MILLWAY AVENUE CONCORD ON	NNW/207.9	200.84	151
55	GEN	METRO CONCRETE FLOORS	270 MILLWAY AVENUE CONCORD ON L4K 3W4	NNW/207.9	200.84	152
55	GEN	RHK AERO SUPPORT INC.	270 MILLWAY AVENUE CONCORD ON L4K 3W4	NNW/207.9	200.84	152

Map Key	DB	Company/Site Name	Address	Dir/Dist m	Elev diff m	Page Number
55	GEN	METRO CONCRETE FLOORS	270 MILLWAY AVENUE CONCORD ON L4K 3W4	NNW/207.9	200.84	152
55	GEN	METRO CONCRETE FLOORS	270 MILLWAY AVENUE CONCORD ON L4K 3W4	NNW/207.9	200.84	153
55	SCT	Canawood Inc.	270 Millway Ave Unit 1 Concord ON L4K 3W4	NNW/207.9	200.84	153
55	SCT	AERO COMPONENT SUPPORT INC.	270 Millway Ave Concord ON L4K 3W4	NNW/207.9	200.84	153
55	SCT	AERO COMPONENT SUPPORT INC.	270 MILLWAY AVE VAUGHAN ON L4K 3W4	NNW/207.9	200.84	15
55	SCT	PARTS MANUFACTURING CO	270 MILLWAY AVE VAUGHAN ON L4K 3W4	NNW/207.9	200.84	15
55	SCT	WORLD AVIATION CORP.	270 Millway Ave Concord ON L4K 3W4	NNW/207.9	200.84	154
55	SCT	PARTS MANUFACTURING CO. LTD.	270 Millway Ave Concord ON L4K 3W4	NNW/207.9	200.84	154
57	BORE		ON	NE/98.8	200.84	154
58	GEN	Mar-Tec Woodworking Ltd.	97 Buttermill Ave. Vaughan ON	NW/196.6	200.84	155
59	WWIS		ON	SSE/226.3	197.88	155
62	WWIS		ON	S/223.7	197.85	155
63	EHS		97 Buttermill Ave. Concord (Vaughan) ON L4K 3X2	NW/200.2	200.84	156
63	GEN	Ravensbourne Custom Finishing	97 Buttermill Avenue Vaughan ON L4K 3X2	NW/200.2	200.84	156
63	GEN	Mar-Tec Woodworking Ltd.	97 Buttermill Ave. Vaughan ON L4K 3X2	NW/200.2	200.84	156
63	GEN	Ravensbourne Custom Finishing	97 Buttermill Avenue Vaughan ON L4K 3X2	NW/200.2	200.84	156
63	GEN	Mar-Tec Woodworking Ltd.	97 Buttermill Ave. Vaughan ON L4K 3X2	NW/200.2	200.84	156
63	GEN	Ravensbourne Custom Finishing	97 Buttermill Avenue Vaughan ON L4K 3X2	NW/200.2	200.84	157
63	GEN	Mar-Tec Woodworking Ltd.	97 Buttermill Ave. Vaughan ON L4K 3X2	NW/200.2	200.84	157

Map Key	DB	Company/Site Name	Address	Dir/Dist m	Elev diff m	Page Number
63	GEN	Ravensbourne Custom Finishing	97 Buttermill Avenue Vaughan ON L4K 3X2	NW/200.2	200.84	157
63	GEN	Ravensbourne Custom Finishing	97 Buttermill Avenue Vaughan ON L4K 3X2	NW/200.2	200.84	157
63	SCT	666386 ONTARIO LIMITED/	97 BUTTERMILL AVE CONCORD ON L4K 3X2	NW/200.2	200.84	157
63	SCT	Mar-Tec Woodworking Ltd.	97 Buttermill Ave Concord ON L4K 3X2	NW/200.2	200.84	158
64	BORE		ON	NNE/115.8	200.84	158
65	SCT	Superior Anodizing Co. Ltd.	76 Buttermill Ave Concord ON L4K 3X3	WNW/139.2	200.84	158
65	SCT	Superior Anodizing Co. Ltd.	76 Buttermill Ave Concord ON L4K 3X3	WNW/139.2	200.84	159
65	SCT	SUPERIOR ANODIZING CO LTD	76 BUTTERMILL AVE CONCORD ON L4K 3X3	WNW/139.2	200.84	15
66	EHS		90 BUTTERMILL AVE VAUGHAN ON L4K 3X7	NW/177.1	200.84	159
67	WWIS		Toronto ON	S/215.9	197.84	159
68	WWIS		ON	SSE/244.3	197.88	160
69	GEN	ELECTROPHOTONICS CORPORATION	8000 JANE STREET, UNIT 12 VAUGHAN ON L4K 4K9	NNE/178.6	200.86	160
69	GEN	Buttcon Limited	8000 Jane Street Twr B, Suite 401 Concord ON L4K 5B8	NNE/178.6	200.86	160
69	GEN	ELECTROPHOTONICS (OUT OF BUSINESS)	8000 JANE STREET, UNIT 12 VAUGHAN ON L4K 4K9	NNE/178.6	200.86	161
69	SCT	WorkGroup Designs Inc.	8000 Jane St Suite 202 Concord ON L4K 5B8	NNE/178.6	200.86	161
69	SCT	Astley Gilbert Limited	8000 Jane St Unit 15-16 Concord ON L4K 5B8	NNE/178.6	200.86	161
69	SCT	High Liner Foods Incorporated	8000 Jane St Suite 301 Concord ON L4K 5B8	NNE/178.6	200.86	162
69	SCT	Fishery Products International	8000 Jane St Suite 301 Concord ON L4K 5B8	NNE/178.6	200.86	162
69	SCT	Ocean Cuisine International -	8000 Jane St Suite 301 Concord ON L4K 5B8	NNE/178.6	200.86	162

Map Key	DB	Company/Site Name	Address	Dir/Dist m	Elev diff m	Page Number
70	WWIS		ON	SE/204.8	198.69	163
71	WWIS		Toronto ON	S/224.1	197.84	163
74	GEN	SHERWIN-WILLIAMS CO.	225 EDGELEY BLVD.-UNIT 1 VAUGHAN ON L4K 3Y7	W/50.7	200.03	163
74	GEN	SHERWIN-WILLIAMS CO. 35-432	225 EDGELEY BLVD.-UNIT 1 VAUGHAN ON L4K 3Y7	W/50.7	200.03	164
74	SCT	AGGLOMERATED STONE CANADA INC.	225 EDGELEY BLVD CONCORD ON L4K 3Y7	W/50.7	200.03	164
74	SCT	DESIGNER'S EDGE	225 EDGELEY BLVD UNIT 2 CONCORD ON L4K 3Y7	W/50.7	200.03	16
74	SCT	IMPACT MOULDINGS INC	225 EDGELEY BLVD CONCORD ON L4K 3Y7	W/50.7	200.03	164
74	SCT	Impact Mouldings	225 Edgeley Blvd Unit 2 Concord ON L4K 3Y7	W/50.7	200.03	165
74	SCT	Toscana Ltd.	225 Edgeley Blvd Unit 1 Concord ON L4K 3Y7	W/50.7	200.03	165
75	GEN	Diversified Power Inc.	90 Buttermill Ave Vaughan ON	NW/175.2	200.84	165
77	WWIS		lot 6 con 5 ON	S/247.1	197.84	165
78	CA	Gord Digings Holdings Inc.	90 buttermill Ave Vaughan ON L4K 3X7	NW/178.4	200.84	166
78	EBR	Gord Digings Holdings Inc.	90 Buttermill Avenue Vaughan ON L4K 3X7	NW/178.4	200.84	166
78	GEN	Diversified Power Inc.	90 Buttermill Ave Vaughan ON L4K 3X7	NW/178.4	200.84	167
78	GEN	Diversified Power Inc.	90 Buttermill Ave Vaughan ON L4K 3X7	NW/178.4	200.84	167
78	GEN	Diversified Power Inc.	90 Buttermill Ave Vaughan ON L4K 3X7	NW/178.4	200.84	167
78	GEN	Diversified Power Inc.	90 Buttermill Ave Vaughan ON L4K 3X7	NW/178.4	200.84	168
78	GEN	Diversified Power Applications Inc.	90 Buttermill Ave Vaughan ON L4K 3X7	NW/178.4	200.84	168
78	GEN	Diversified Power Inc.	90 Buttermill Ave Vaughan ON L4K 3X7	NW/178.4	200.84	168

Map Key	DB	Company/Site Name	Address	Dir/Dist m	Elev diff m	Page Number
78	SCT	Second Generation Furnishings Inc.	90 Buttermill Ave Unit 1 Concord ON L4K 3X7	NW/178.4	200.84	169
78	SCT	SECOND GENERATION FURNISHINGS	90 BUTTERMILL AVE UNIT 1 CONCORD ON L4K 3X7	NW/178.4	200.84	16
78	SCT	Diversified Power Applications	90 Buttermill Ave Concord ON L4K 3X7	NW/178.4	200.84	169
78	SCT	Diversified Power Applications	90 Buttermill Ave Vaughan ON L4K 3X7	NW/178.4	200.84	170
79	WWIS		ON	SSW/213.6	197.84	170
80	GEN	J. ROMANO CONTRACTING LIMITED	8060 JANE STREET VAUGHAN ON	N/249.2	201.13	170
81	SCT	EXPERT PATTERN WORKS LTD	241 EDGELEY BLVD UNIT 8 CONCORD ON L4K 3Y6	WNW/90.2	200.48	17
81	SCT	Mainline Manufacturing & Installation Inc.	241 Edgeley Blvd Unit 9-10 Concord ON L4K 3Y6	WNW/90.2	200.48	171
81	SCT	SERIO COUTURE	241 Edgeley Blvd Unit 3 Concord ON L4K 3Y6	WNW/90.2	200.48	171
81	SCT	EXPERT PATTERN WORKS LTD.	241 Edgeley Blvd Unit 8 Concord ON L4K 3Y6	WNW/90.2	200.48	171
81	SCT	DOMENIC SERIO COUTURE	241 EDGELEY BLVD UNIT 3 CONCORD ON L4K 3Y6	WNW/90.2	200.48	17
81	SCT	Artemis Studio Inc.	241 Edgeley Blvd Unit 9 Concord ON L4K 3Y6	WNW/90.2	200.48	172
81	SCT	MAINLINE MANUFACTURING/INSTALL	241 Edgeley Blvd Unit 9-10 Concord ON L4K 3Y6	WNW/90.2	200.48	172
81	SCT	Mainline Manufacturing & Installation Co. Inc.	241 Edgeley Blvd Unit 9-10 Concord ON L4K 3Y6	WNW/90.2	200.48	172
81	SCT	Serio Couture Inc.	241 Edgeley Blvd Unit 3 Concord ON L4K 3Y6	WNW/90.2	200.48	173
81	SCT	MAINLINE MATERIALS HANDLING	241 EDGELEY BLVD CONCORD ON L4K 3Y6	WNW/90.2	200.48	173
82	EHS		101 Edgeley Boulevard Vaughan ON L4K 4Z4	SW/27.8	198.84	173
82	GEN	WAL-MART CANADA CORP.	101 EDGELEY BOULEVARD STORE #3145 VAUGHAN ON L4K 4Z4	SW/27.8	198.84	173
82	GEN	WAL-MART CANADA INC.	101 EDGELEY BOULEVARD VAUGHAN ON L4K 4Z4	SW/27.8	198.84	174

Map Key	DB	Company/Site Name	Address	Dir/Dist m	Elev diff m	Page Number
82	GEN	WAL-MART CANADA CORP.	101 EDGELEY BOULEVARD STORE #3145 VAUGHAN ON L4K 4Z4	SW/27.8	198.84	175
82	GEN	Walmart Canada Corp.	101 EDGELEY BOULEVARD STORE #3145 VAUGHAN ON L4K 4Z4	SW/27.8	198.84	175
82	GEN	Walmart Canada Corp.	101 EDGELEY BOULEVARD STORE #3145 VAUGHAN ON	SW/27.8	198.84	176
82	GEN	Walmart Canada Corp.	101 EDGELEY BOULEVARD STORE #3145 VAUGHAN ON L4K 4Z4	SW/27.8	198.84	177
82	GEN	Walmart Canada Corp.	101 EDGELEY BOULEVARD STORE #3145 VAUGHAN ON L4K 4Z4	SW/27.8	198.84	177
82	GEN	WAL-MART CANADA CORP.	101 EDGELEY BOULEVARD STORE #3145 VAUGHAN ON L4K 4Z4	SW/27.8	198.84	178
82	GEN	Cofefy Geotechnics Inc.	adjacent to 101 Edgeley Blvd. Vaughan ON L4K 4Z4	SW/27.8	198.84	179
82	PES	WAL-MART CANADA INC. #3145	101 EDEGELEY BLVD CONCORD ON L4K 4Z4	SW/27.8	198.84	179
82	PES	WAL-MART CANADA INC. #3145	101 EDEGELEY BLVD CONCORD ON L4K 4Z4	SW/27.8	198.84	179
82	PES	WALMART CANADA CORP	101 EDGELEY BLVD VAUGHAN ON L4J 0A7	SW/27.8	198.84	179
82	PES	WAL-MART CANADA CORP #3145	101 EDGELEY BLVD VAUGHAN ON L4K 4Z4	SW/27.8	198.84	180
82	PES	WAL-MART CANADA INC. #3145	101 EDEGELEY BLVD CONCORD ON L4K4Z4	SW/27.8	198.84	180
82	SPL	Crossroads Refridgeration Limited	101 Edgeley Blvd Vaughan ON L4K 4Z4	SW/27.8	198.84	180
82	SPL	Crossroads Refrigeration Limited	101 Edgeley Blvd Vaughan ON	SW/27.8	198.84	180
82	SPL	Walmart Canada Corp.; Crossroads Refrigeration Limited	101 Edgely Blvd Vaughan ON	SW/27.8	198.84	180
82	SPL	Walmart Canada Corp.	101 Edgely Blvd Vaughan ON	SW/27.8	198.84	181
82	SPL	Walmart Canada - 101 Edgeley Blvd<UNOFFICIAL>	101 Edgely Blvd Vaughan ON	SW/27.8	198.84	181
82	SPL	Wal-Mart Canada Corp.	101 Edgeley Blvd Vaughan ON L4K 4Z4	SW/27.8	198.84	181
83	SPL	York Disposal Services Limited	Jane St. 150m north of Hwy 7 Vaughan ON	SE/236.9	198.35	182

Map Key	DB	Company/Site Name	Address	Dir/Dist m	Elev diff m	Page Number
84	WWIS		Toronto ON	S/244.8	197.84	182
85	GEN	Capable Plastic Injection & Mould Ltd.	100 Buttermill Ave. Concord ON	NW/213.8	200.84	182
86	CA	Capable Plastic Injection & Mould Ltd.	100 Buttermill Ave Vaughan ON L4K 3X7	NW/217.5	200.84	182
86	EBR	Capable Plastic Injection & Mould Ltd.	100 Buttermill Avenue Vaughan ON L4K 3X7	NW/217.5	200.84	183
86	GEN	Capable Plastic Injection & Mould Ltd.	100 Buttermill Ave. Concord ON L4K 3X7	NW/217.5	200.84	183
86	GEN	Capable Plastic Injection & Mould Ltd.	100 Buttermill Ave. Concord ON L4K 3X7	NW/217.5	200.84	183
86	GEN	Capable Plastic Injection & Mould Ltd.	100 Buttermill Ave. Concord ON L4K 3X7	NW/217.5	200.84	183
86	GEN	CAPABLE PLASTIC INJECTION & MOULD 08-605	100 BUTTERMILL AVENUE VAUGHAN ON L4K 3X7	NW/217.5	200.84	184
86	GEN	CAPABLE PLASTIC INJECTION & MOULD LTD.	100 BUTTERMILL AVENUE VAUGHAN ON L4K 3X7	NW/217.5	200.84	184
86	GEN	CAPABLE PLASTIC INJECTION & MOULD LTD.	100 BUTTERMILL AVE. VAUGHAN ON L4K 3X7	NW/217.5	200.84	184
86	GEN	Capable Plastic Injection & Mould Ltd.	100 Buttermill Ave. Concord ON L4K 3X7	NW/217.5	200.84	184
86	GEN	Capable Plastic Injection & Mould Ltd.	100 Buttermill Ave. Concord ON L4K 3X7	NW/217.5	200.84	185
86	SCT	Capable Plastic Injection	100 Buttermill Ave Concord ON L4K 3X7	NW/217.5	200.84	18
86	SCT	Capable Plastic Inject/Mould	100 Buttermill Ave Concord ON L4K 3X7	NW/217.5	200.84	185
87	GEN	ROCKEY TRANSPORTATION	259 EDGELEY BOULEVARD, UNIT 9 VAUGHAN ON L4K 3Y5	WNW/139.3	200.84	185
87	GEN	EMERALD FURNITURE RESTORATIONS 14-566	259 EDGELEY BLVD. UNIT #10 VAUGHAN ON L4K 3Y5	WNW/139.3	200.84	186
87	GEN	EMERALD FURNITURE RESTORATIONS	259 EDGELEY BLVD. UNIT #10 VAUGHAN ON L4K 3Y5	WNW/139.3	200.84	186
87	GEN	EMERALD FURNITURE RESTORATIONS	259 EDGELEY BOULEVARD, UNIT #10 VAUGHAN ON L4K 3Y5	WNW/139.3	200.84	186
87	SCT	T.A.C. CONTROLS INC.	259 EDGELEY BLVD UNIT 5 CONCORD ON L4K 3Y5	WNW/139.3	200.84	18

Map Key	DB	Company/Site Name	Address	Dir/Dist m	Elev diff m	Page Number
87	SCT	Anker Brick Pillars Ltd.	259 Edgeley Blvd Unit 8 Concord ON L4K 3Y5	WNW/139.3	200.84	187
87	SCT	T.A.C. Controls & Automatio	259 Edgeley Blvd Unit 5 Concord ON L4K 3Y5	WNW/139.3	200.84	187
87	SCT	I.T. Imports Inc.	259 Edgeley Blvd Unit 2 Vaughan ON L4K 3Y5	WNW/139.3	200.84	187
87	SCT	JAMES NORMAN PRINTING INC.	259 EDGELEY BLVD UNIT 3-4 CONCORD ON L4K 3Y5	WNW/139.3	200.84	18
87	SCT	T.A.C. Controls Automation	259 Edgeley Blvd Unit 5 Concord ON L4K 3Y5	WNW/139.3	200.84	188
87	SCT	NeedFlyer	259 Edgeley Blvd Unit 2 Concord ON L4K 3Y5	WNW/139.3	200.84	188
87	SCT	Techno Scientific Inc.	259 Edgeley Blvd Unit 11-12 Concord ON L4K 3Y5	WNW/139.3	200.84	188
87	SCT	JAMES NORMAN PRINTING	259 Edgeley Blvd Concord ON L4K 3Y5	WNW/139.3	200.84	189
87	SCT	James Norman Printing Inc.	259 Edgeley Blvd Unit 2 Concord ON L4K 3Y5	WNW/139.3	200.84	189
87	SCT	TSI Technologies Inc.	259 Edgeley Blvd Unit 11-12 Concord ON L4K 3Y5	WNW/139.3	200.84	189
88	SCT	Nedco Ontario	8001 Jane St Unit 2 Concord ON L4K 2M7	NE/108.7	200.84	190
88	SCT	UPDATE PRECAST MOULDING INC.	8001 JANE ST UNIT 3 CONCORD ON L4K 2M7	NE/108.7	200.84	19
89	GEN	Weston Bakeries	273 Edgeley Blvd. Concord ON	WNW/194.9	200.84	190
90	NPRI	Weston Bakeries	273 Edegely Blvd. Concord ON L4K 3Y7	WNW/189.0	200.84	191
90	NPRI	Weston Bakeries Limited	273 Edgeley Boulevard Concord ON L4K3Y7	WNW/189.0	200.84	191
90	NPRI	WESTON BAKERIES LTD.	273 Edgeley Boulevard Concord ON L4K3Y7	WNW/189.0	200.84	191
90	NPRI	Weston Bakeries Ltd.	273 Edgeley Boulevard Concord ON L4K3Y7	WNW/189.0	200.84	192
90	NPRI	Weston Bakeries Ltd.	273 Edgeley Boulevard Concord ON L4K3Y7	WNW/189.0	200.84	192
90	NPRI	Weston Bakeries Ltd.	273 Edgeley Boulevard Concord ON L4K3Y7	WNW/189.0	200.84	192

Map Key	DB	Company/Site Name	Address	Dir/Dist m	Elev diff m	Page Number
90	NPRI	Weston Bakeries Limited	273 Edgeley Boulevard Concord ON L4K3Y7	WNW/189.0	200.84	192
90	NPRI	Weston Bakeries Limited	273 Edgeley Boulevard Concord ON L4K3Y7	WNW/189.0	200.84	193
90	NPRI	Weston Bakeries	273 Edgeley Boulevard Concord ON L4K3Y7	WNW/189.0	200.84	193
90	NPRI	Weston Bakeries Limited	273 Edgeley Boulevard Concord ON L4K3Y7	WNW/189.0	200.84	193
90	NPRI	Weston Bakeries Limited	273 Edgeley Boulevard Concord ON L4K3Y7	WNW/189.0	200.84	193
90	NPRI	Weston Bakeries Limited	273 Edgeley Boulevard Concord ON L4K3Y7	WNW/189.0	200.84	194
91	CA	Weston Bakeries Limited	273 Edgeley Blvd. Vaughan ON L4K 3Y7	WNW/195.5	200.84	194
91	CA	Weston Bakeries Limited	273 Edgeley Blvd Vaughan ON L4K 3Y7	WNW/195.5	200.84	194
91	EBR	Weston Bakeries Limited	273 Edgeley Blvd Vaughan ON L4K 3Y7	WNW/195.5	200.84	195
91	EBR	Weston Bakeries Limited	273 Edgeley Boulevard Vaughan ON L4K 3Y7	WNW/195.5	200.84	195
91	EHS		273 Edgeley Blvd Concord ON L4K 3Y7	WNW/195.5	200.84	195
91	EHS		273 Edgeley Boulevard Vaughan ON L4K 3Y7	WNW/195.5	200.84	195
91	GEN	Weston Bakeries	273 Edgeley Blvd. Concord ON L4K 3Y7	WNW/195.5	200.84	195
91	GEN	Weston Bakeries Concord	273 Edgeley Blvd. Concord ON L4K 3Y7	WNW/195.5	200.84	196
91	GEN	Weston Bakeries	273 Edgeley Blvd. Concord ON L4K 3Y7	WNW/195.5	200.84	196
91	GEN	Weston Bakeries	273 Edgeley Blvd. Concord ON L4K 3Y7	WNW/195.5	200.84	197
91	GEN	Weston Bakeries	273 Edgeley Blvd. Concord ON L4K 3Y7	WNW/195.5	200.84	197
91	GEN	Weston Bakeries	273 Edgeley Blvd. Concord ON L4K 3Y7	WNW/195.5	200.84	197
91	SCT	Weston Bakeries Limited	273 Edgeley Blvd Concord ON L4K 3Y7	WNW/195.5	200.84	198

Map Key	DB	Company/Site Name	Address	Dir/Dist m	Elev diff m	Page Number
91	SPL	Weston Bakeries Limited	273 Edgeley Blvd Vaughan ON L4K 3Y7	WNW/195.5	200.84	198
91	SPL	Weston Bakeries Limited	273 Edgeley Blvd Vaughan ON L4K 3Y7	WNW/195.5	200.84	198
91	SPL	Weston Bakeries Limited	273 Edgeley Blvd Vaughan ON L4K 3Y7	WNW/195.5	200.84	198
91	SPL	Weston Bakeries Limited	273 Edgeley Blvd Vaughan ON L4K 3Y7	WNW/195.5	200.84	199
94	CA	MTB Industries Inc.	20 Barnes Court Vaughan ON L4K 4L4	E/37.4	198.84	199
94	CA	MTB Industries Inc.	20 Barnes Court, Concord Vaughan ON	E/37.4	198.84	199
94	EASR	SHERWOOD ELECTROMOTION INC.	20 BARNES CRT CONCORD ON L4K 4L4	E/37.4	198.84	200
94	EBR	MTB Industries Inc.	20 Barnes Court Vaughan ON L4K 4L4	E/37.4	198.84	200
94	EBR	MTB Industries Inc.	20 Barnes Court Vaughan ON L4K 4L4	E/37.4	198.84	200
94	EBR	Sherwood Electromotion Inc.	20 Barnes Court Vaughan ON	E/37.4	198.84	200
94	ECA	Sherwood Electromotion Inc.	20 Barnes Crt Concord Vaughan ON L4K 4L4	E/37.4	198.84	201
94	EHS		20 BARNES COURT VAUGHAN ON L4K 4L4	E/37.4	198.84	201
94	EHS		20 Barnes Ct Vaughan ON L4K 4L4	E/37.4	198.84	201
94	EHS		20 Barnes Crt Concord ON L4K 4L4	E/37.4	198.84	201
94	EHS		20 Barnes Court, Building H Vaughan ON	E/37.4	198.84	201
94	EHS		20 Barnes Crt Vaughan ON L4K 4L4	E/37.4	198.84	201
94	GEN	MAK TAILORED BLANKING	20 BARNES COURT VAUGHAN ON L4K 4L4	E/37.4	198.84	202
94	GEN	sherwood electromotion inc	20 Barnes Court vaughan ON L4K 4L4	E/37.4	198.84	202
94	GEN	MTB INDUSTRIES INC.	20 BARNES COURT, UNIT A, B & C VAUGHAN ON L4K 4L4	E/37.4	198.84	202

Map Key	DB	Company/Site Name	Address	Dir/Dist m	Elev diff m	Page Number
94	GEN	MTB INDUSTRIES INC.	20 BARNES COURT, UNIT A, B & C CONCORD ON	E/37.4	198.84	202
94	GEN	sherwood electromotion inc	20 Barnes Court vaughan ON L4K 4L4	E/37.4	198.84	203
94	GEN	Induspray Inc	20 Barnes Court Concord ON L4K 4L4	E/37.4	198.84	203
94	SCT	MTB Industries Inc.	20 Barnes Crt Bldg A-C Concord ON L4K 4L4	E/37.4	198.84	203
94	SCT	Mak Tailored Blanking - Div. of Maksteel Inc.	20 Barnes Crt Bldg AB Concord ON L4K 4L4	E/37.4	198.84	203
94	SCT	Fidelity Electronics Inc.	20 Barnes Crt Concord ON L4K 4L4	E/37.4	198.84	204
94	SCT	Mak Tailored Blanking Inc. - O/A - MTB	20 Barnes Crt Bldg AB Concord ON L4K 4L4	E/37.4	198.84	204
94	SCT	MAN ROLAND CANADA INC.	20 BARNES CRT BLDG H CONCORD ON L4K 4L4	E/37.4	198.84	20
95	GEN	Sherwood Electromotion Inc.	20 Barnes Court Concord ON	E/29.2	198.84	205
95	GEN	sherwood electromotion inc	20 Barnes Court vaughan ON	E/29.2	198.84	205
97	SCT	Barmac Garage Doors Manufacturing Ltd.	60 Talman Crt Concord ON L4K 4L5	NE/229.4	201.84	205
97	SCT	Barmac Garage Doors Mfg. Ltd.	60 Talman Crt Concord ON L4K 4L5	NE/229.4	201.84	20
97	SCT	Robinson-Adams Overhead Doors Inc.	60 Talman Crt Concord ON L4K 4L5	NE/229.4	201.84	206
97	SCT	Robinson-Adams Overhead Doors	60 Talman Crt Concord ON L4K 4L5	NE/229.4	201.84	206
97	SPL	KIK CORPORATION	BLACK CREEK, OUTFALL AT REAR OF 60 TALLMAN COURT 33 MCINTOSH BLVD THORNHILL ON VAUGHAN CITY ON	NE/229.4	201.84	20
97	SPL	The Corporation of the City of Vaughan	60 TALMAN CT.<UNOFFICIAL> Vaughan ON L4K 4L5	NE/229.4	201.84	207
98	SCT	Sweet N Fun Products Ltd.	260 Edgeley Blvd Unit 31 Concord ON L4K 3Y4	WNW/150.3	200.70	207
98	SCT	Payless Print	260 Edgeley Blvd Unit 17 Concord ON L4K 3Y4	WNW/150.3	200.70	207

Map Key	DB	Company/Site Name	Address	Dir/Dist m	Elev diff m	Page Number
99	CA	Lowe's Companies Canada, ULC	100 Edgeley Blvd Vaughan ON L4K 5W7	WSW/16.8	198.70	208
99	EHS		100 Edgeley Boulevard Vaughan ON L4K 5W7	WSW/16.8	198.70	208
99	GEN	Lowe's Home Centres(Canada),Inc.	100 Edgeley Blvd. Vaughan ON L4K 5W7	WSW/16.8	198.70	208
99	GEN	Wal-Mart Canada Corp.	100 Edgeley Blvd. # 4844 Vaughan ON L4K 5W7	WSW/16.8	198.70	208
99	GEN	Wal-Mart Canada Corp.	100 Edgeley Blvd. # 4844 Vaughan ON L4K 5W7	WSW/16.8	198.70	209
99	GEN	Lowe's Home Centres(Canada),Inc.	100 Edgeley Blvd. Vaughan ON L4K 5W7	WSW/16.8	198.70	209
99	GEN	Lowe's Home Centres(Canada),Inc.	100 Edgeley Blvd. Vaughan ON L4K 5W7	WSW/16.8	198.70	210
99	GEN	Lowe's Home Centres(Canada),Inc.	100 Edgeley Blvd. Vaughan ON L4K 5W7	WSW/16.8	198.70	210
99	GEN	wal-mart Canada Corp.	100 Edgeley Blvd. Vaughan ON L4K 5W7	WSW/16.8	198.70	210
99	GEN	Wal-Mart Canada Corp.	100 Edgeley Blvd. # 4844 Vaughan ON L4K 5W7	WSW/16.8	198.70	211
99	HINC		100 EDGELEY BOULEVARD CONCORD ON L4K 5W7	WSW/16.8	198.70	211
99	PES	WAL-MART CANADA CORP. STORE #4844	100 EDGELEY BLVD. VAUGHAN ON L4K 5W7	WSW/16.8	198.70	212
99	PES	LOWE'S COMPANIES CANADA, ULC	100 EDGELEY BLVD VAUGHAN ON L4K 5W7	WSW/16.8	198.70	212
99	PES	LOWE'S COMPANIES CANADA, ULC	100 EDGELEY BLVD VAUGHAN ON L4K 5W7	WSW/16.8	198.70	212
100	WWIS		ON	W/11.0	199.84	212
101	SCT	Alendel Fabrics Limited	274 Edgeley Blvd Concord ON L4K 3Y4	WNW/193.3	200.84	213
102	SPL	Unknown<UNOFFICIAL>	south end of Talman Court Vaughan ON	NE/205.1	201.80	213
104	GEN	Lowe's Home Centres(Canada),Inc.	100 Edgeley Blvd. Vaughan ON	WSW/8.5	198.71	213
105	GEN	GPM Real Property (10) Ltd. and GPM (10) GP Inc.	60 Barnes Court Vaughan ON	E/147.8	198.17	213

Map Key	DB	Company/Site Name	Address	Dir/Dist m	Elev diff m	Page Number
105	GEN	GPM Real Property (10) Ltd. and GPM (10) GP Inc.	60 Barnes Court Vaughan ON	E/147.8	198.17	214
106	WWIS		CONCORD ON	E/41.7	198.84	214
107	WWIS		VAUGHAN ON	E/104.0	198.44	214
108	EHS		Portage Parkway Vaughan ON	W/5.1	199.77	215
108	EHS		Applewood Cres Vaughan ON	W/5.1	199.78	215
110	RSC	Presidio Construction Limited	No municipal address ON	W/104.3	199.84	215
111	CA		350 Creditstone Road, Unit 103 Vaughan ON L4K 3Z2	E/49.9	198.12	216
111	EHS		350 Creditstone Road Concord ON L4K 3Z2	E/49.9	198.12	216
111	EHS		350 Creditstone Road Concord ON L4K 3Z2	E/49.9	198.12	216
111	EHS		350 Creditstone Rd. Vaughan ON L4K 3Z2	E/49.9	198.12	216
111	GEN	Pasta Kitchen	350 Creditstone Road Unit #103 Concord ON L4K 3Z2	E/49.9	198.12	217
111	GEN	Pasta Kitchen	350 Creditstone Road Unit #103 Concord ON L4K 3Z2	E/49.9	198.12	217
111	GEN	Pasta Kitchen	350 Creditstone Road Unit #103 Concord ON L4K 3Z2	E/49.9	198.12	217
111	SCT	Preferred Engineering Products	350 Creditstone Rd Suite 204 Concord ON L4K 3Z2	E/49.9	198.12	21
111	SCT	Tasty Selections	350 Creditstone Rd Suite 102 Concord ON L4K 3Z2	E/49.9	198.12	217
111	SCT	Pasta Kitchen	350 Creditstone Rd Unit 103 Concord ON L4K 3Z2	E/49.9	198.12	218
111	SCT	Preferred Engineering Products Ltd.	350 Creditstone Rd Suite 204 Concord ON L4K 3Z2	E/49.9	198.12	218
111	SCT	THORNHILL BAKERY LTD.	350 CREDITSTONE RD UNIT D CONCORD ON L4K 3Z2	E/49.9	198.12	21
111	SCT	Sunrise Window & Door Systems Inc.	350 Creditstone Rd Suite 104 Concord ON L4K 3Z2	E/49.9	198.12	218

Map Key	DB	Company/Site Name	Address	Dir/Dist m	Elev diff m	Page Number
111	SPL		TASTY SELECTIONS 350 CREDITSTONE RD. SUITE 202. CONCORD. PHONE: JEFF HAMILTON (DIRECTOR OF OPERATIONS) 905-760-2353<UNOFFICIAL> Vaughan ON L4K 3Z2	E/49.9	198.12	219
112	GEN	Pasta Kitchen	350 Creditstone Road Unit #103 Concord ON	E/50.1	198.10	219
112	INC		350 CREDITSTONE ROAD, CONCORD ON	E/50.1	198.10	219
114	EHS		20 Barnes Court, Vaughan , Ontario Concord ON L4K 4L4	E/117.7	197.73	220
115	EHS		500 Creditstone Road n/a ON L4K 3Z3	ENE/72.6	199.83	220
115	EXP	HARMAC TRANSPORTATION INC	500 CREDITSTONE RD CONCORD ON	ENE/72.6	199.83	220
115	EXP	HARMAC TRANSPORTATION INC	500 CREDITSTONE RD CONCORD ON	ENE/72.6	199.83	221
115	EXP	HARMAC TRANSPORTATION INC	500 CREDITSTONE RD CONCORD ON	ENE/72.6	199.83	221
115	EXP	HARMAC TRANSPORTATION INC	500 CREDITSTONE RD CONCORD ON	ENE/72.6	199.83	221
115	EXP	HARMAC TRANSPORTATION INC	500 CREDITSTONE RD CONCORD ON	ENE/72.6	199.83	221
115	EXP	HARMAC TRANSPORTATION INC	500 CREDITSTONE RD CONCORD ON	ENE/72.6	199.83	222
115	EXP	HARMAC TRANSPORTATION INC	500 CREDITSTONE RD CONCORD ON	ENE/72.6	199.83	222
115	EXP	HARMAC TRANSPORTATION INC	500 CREDITSTONE RD CONCORD ON	ENE/72.6	199.83	222
115	FSTH	500 CREDITSTONE ROAD INC	500 CREDITSTONE RD CONCORD ON L4K 3Z3	ENE/72.6	199.83	222
115	FSTH	500 CREDITSTONE ROAD INC	500 CREDITSTONE RD CONCORD ON L4K 3Z3	ENE/72.6	199.83	222
115	GEN	Ultramar Ltd	500 Creditstone drive Vaughan ON L4K 3Z3	ENE/72.6	199.83	223
115	GEN	PROKLEEN WASHING SERVICES	500 Creditstone Rd Concord ON L4K 3Z3	ENE/72.6	199.83	223
115	GEN	PROKLEEN WASHING SERVICES	500 Creditstone Rd Concord ON L4K 3Z3	ENE/72.6	199.83	224

Map Key	DB	Company/Site Name	Address	Dir/Dist m	Elev diff m	Page Number
115	GEN	PROKLEAN WASHING SERVICES	500 CREDITSTONE ROAD VAUGHAN ON L4K 3Z3	ENE/72.6	199.83	224
115	GEN	PROKLEEN WASHING SERVICES	500 Creditstone Rd Concord ON L4K 3Z3	ENE/72.6	199.83	224
115	GEN	Ultramar Ltd	500 Creditstone drive Vaughan ON L4K 3Z3	ENE/72.6	199.83	225
115	GEN	Kemira Water Solutions Canada Inc.	500 Creditstone Road Concord ON L4K 3Z3	ENE/72.6	199.83	225
115	GEN	CONCORD TRANSPORTATION INC.	500 CREDITSTONE ROAD VAUGHAN ON L4K 3Z3	ENE/72.6	199.83	225
115	GEN	PROKLEEN WASHING SERVICES	500 Creditstone Rd Concord ON L4K 3Z3	ENE/72.6	199.83	226
115	GEN	Kenworth	500 Creditstone Road Concord ON L4K 3Z3	ENE/72.6	199.83	226
115	GEN	PROKLEEN WASHING SERVICES	500 Creditstone Rd Concord ON L4K 3Z3	ENE/72.6	199.83	227
115	GEN	Eaglebrook, Inc. of Canada	500 Creditstone Road Concord ON L4K 3Z3	ENE/72.6	199.83	227
115	GEN	Kemira Water Solutions Canada Inc.	500 Creditstone Road Concord ON L4K 3Z3	ENE/72.6	199.83	227
115	GEN	Ultramar Ltd	500 Creditstone drive Vaughan ON L4K 3Z3	ENE/72.6	199.83	228
115	GEN	PROKLEEN WASHING SERVICES	500 Creditstone Rd Concord ON L4K 3Z3	ENE/72.6	199.83	228
115	SPL		500 Creditstone Rd Vaughan ON L4K 3Z3	ENE/72.6	199.83	229
115	SPL	Andlauer Transportation Services Inc.	500 Creditstone Road Vaughan ON L4K 3Z3	ENE/72.6	199.83	229
115	SPL	HARMAC TRANSPORTATION	500 CREDITSTONE RD TRANSPORT TRUCK (CARGO) VAUGHAN ON L4K 3Z3	ENE/72.6	199.83	229
115	SPL		500 CREDITSTONE, CONCORD<UNOFFICIAL> Vaughan ON L4K 3Z3	ENE/72.6	199.83	229
115	SPL	ZYTEC	500 CREDITSTONE ROAD, CONCORD AJAX PLANT THOMPSON ST. VAUGHAN CITY ON L4K 3Z3	ENE/72.6	199.83	23
116	WWIS		ON	SW/135.1	197.84	230
117	EASR	PROKLEEN WASHING SERVICES INC.	500 CREDITSTONE CONCORD ON	ENE/107.8	200.00	230

Map Key	DB	Company/Site Name	Address	Dir/Dist m	Elev diff m	Page Number
117	GEN	PROKLEEN WASHING SERVICES	500 Creditstone Rd Concord ON	ENE/107.8	200.00	231
118	EHS		500 Credistone Road Concord ON	NE/167.5	200.56	231
119	EHS		391 Creditstone Rd Concord ON L4K 1N8	E/76.1	197.85	231
119	EHS		391 Creditstone Road Concord ON L4K 1N8	E/76.1	197.85	231
119	EHS		391 Creditstone Road Vaughan ON L4K 1N8	E/76.1	197.85	232
119	EHS		391 Creditstone Road Concord ON	E/76.1	197.85	232
119	EHS		391 Credit Stone Road Concord ON L4K 1N8	E/76.1	197.85	232
119	EXP	CABANO KINGSWAY	391 CREDITSTONE RD CONCORD ON	E/76.1	197.85	232
119	EXP	TRANSPORT CABANO-KINGSWAY INC	391 CREDITSTONE RD CONCORD ON	E/76.1	197.85	232
119	EXP	TRANSPORT TFI 2 S.E.C	391 CREDITSTONE RD CONCORD ON	E/76.1	197.85	233
119	EXP	GTL TRANSPORT INC GTL TRANSPORT (1989) INC	391 CREDITSTONE RD CONCORD ON	E/76.1	197.85	233
119	EXP	TRANSPORT CABANO-KINGSWAY INC	391 CREDITSTONE RD CONCORD ON L4K 1N8	E/76.1	197.85	233
119	EXP	GTL TRANSPORT INC GTL TRANSPORT (1989) INC	391 CREDITSTONE RD CONCORD ON	E/76.1	197.85	233
119	EXP	TRANSPORT CABANO-KINGSWAY INC	391 CREDITSTONE RD CONCORD ON	E/76.1	197.85	234
119	EXP	TRANSPORT CABANO-KINGSWAY INC	391 CREDITSTONE RD CONCORD ON	E/76.1	197.85	234
119	EXP	GTL TRANSPORT INC GTL TRANSPORT (1989) INC	391 CREDITSTONE RD CONCORD ON	E/76.1	197.85	234
119	EXP	TRANSPORT CABANO-KINGSWAY INC	391 CREDITSTONE RD CONCORD ON	E/76.1	197.85	234
119	EXP	GTL TRANSPORT INC GTL TRANSPORT (1989) INC	391 CREDITSTONE RD CONCORD ON	E/76.1	197.85	234
119	EXP	GLENGARRY TRANSPORT	391 CREDITSTONE RD CONCORD ON	E/76.1	197.85	235

Map Key	DB	Company/Site Name	Address	Dir/Dist m	Elev diff m	Page Number
119	EXP	GLENGARRY TRANSPORT	391 CREDITSTONE RD CONCORD ON	E/76.1	197.85	235
119	EXP	CABANO KINGSWAY	391 CREDITSTONE RD CONCORD ON	E/76.1	197.85	235
119	EXP	TRANSPORT CABANO- KINGSWAY INC	391 CREDITSTONE RD CONCORD ON	E/76.1	197.85	235
119	EXP	GTL TRANSPORT INC GTL TRANSPORT (1989) INC	391 CREDITSTONE RD CONCORD ON L4K 1N8	E/76.1	197.85	236
119	EXP	TRANSPORT CABANO- KINGSWAY INC	391 CREDITSTONE RD CONCORD ON L4K 1N8	E/76.1	197.85	236
119	EXP	GTL TRANSPORT INC GTL TRANSPORT (1989) INC	391 CREDITSTONE RD CONCORD ON	E/76.1	197.85	236
119	EXP	TRANSPORT CABANO- KINGSWAY INC	391 CREDITSTONE RD CONCORD ON L4K 1N8	E/76.1	197.85	236
119	EXP	TRANSPORT CABANO- KINGSWAY INC	391 CREDITSTONE RD CONCORD ON	E/76.1	197.85	236
119	EXP	GTL TRANSPORT INC GTL TRANSPORT (1989) INC	391 CREDITSTONE RD CONCORD ON L4K 1N8	E/76.1	197.85	237
119	GEN	CALYX TRANSPORTATION GROUP INC	391 Creditstone Road Concord ON L4K 1N8	E/76.1	197.85	237
119	GEN	METRO INTERNATIONAL TRUCKS LTD.	391 CREDITSTONE ROAD VAUGHAN ON L4K 1N8	E/76.1	197.85	237
119	GEN	GLENGARRY TRANSPORT LTD. 17-250	HYMUS DISTRIBUTION DIVISION 391 CREDITSTONE ROAD CONCORD ON L4K 1N8	E/76.1	197.85	238
119	GEN	TRANSPORT ROUTE- SEE&USE ON0099202	391 CREDITSTONE ROAD CONCORD ON L4K 1N8	E/76.1	197.85	238
119	GEN	GLENGARRY TRANSPORT LIMITED	HYMUS DISTRIBUTION DIVISION 391 CREDITSTONE ROAD CONCORD ON L4K 1N8	E/76.1	197.85	238
119	GEN	GLENGARRY TRANSPORT LTD.	HYMUS DISTRIBUTION DIVISION 391 CREDITSTONE ROAD CONCORD ON L4K 1N8	E/76.1	197.85	239
119	GEN	CABANO-KINGSWAY	391 CREDITSTONE ROAD VAUGHAN ON L4K 1N8	E/76.1	197.85	239
119	GEN	CALYX TRANSPORTATION GROUP INC	391 Creditstone Road Concord ON L4K 1N8	E/76.1	197.85	239
119	GEN	TRANSPORT ROUTE CANADA INC. 38-186	CN ROUTE-PRIOR TO DEC.5/86 TORONTO WEST GARAGE,391 CREDITSTONE RD CONCORD ON L4K 1N8	E/76.1	197.85	240
119	GEN	TRANSPORT ROUTE CANADA INC.	CN ROUTE-PRIOR TO DEC.5/86 TORONTO WEST GARAGE,391 CREDITSTONE RD	E/76.1	197.85	241

Map Key	DB	Company/Site Name	Address	Dir/Dist m	Elev diff m	Page Number
			CONCORD ON L4K 1N8			
119	GEN	CALYX TRANSPORTATION GROUP INC	391 Creditstone Road Concord ON L4K 1N8	E/76.1	197.85	241
119	GEN	TRANSPORT ROUTE-SEE&USE ON0099202 38-186	391 CREDITSTONE ROAD CONCORD ON L4K 1N8	E/76.1	197.85	242
119	GEN	METRO TRUCK AND TRAILER SERVICES	391 CREDITSTONE ROAD CONCORD ON	E/76.1	197.85	242
119	GEN	CALYX TRANSPORTATION GROUP INC	391 Creditstone Road Concord ON	E/76.1	197.85	242
119	GEN	MOTORWAYS	391 CREDITSTONE ROAD CONCORD ON L4K 1N8	E/76.1	197.85	243
119	GEN	Western Toronto International	391 CREDITSTONE ROAD CONCORD ON L4K 1N8	E/76.1	197.85	243
119	GEN	CALYX TRANSPORTATION GROUP INC	391 Creditstone Road Concord ON	E/76.1	197.85	244
119	GEN	CALYX TRANSPORTATION GROUP INC	391 Creditstone Road Concord ON L4K 1N8	E/76.1	197.85	244
119	GEN	CALYX TRANSPORTATION GROUP INC	391 Creditstone Road Concord ON L4K 1N8	E/76.1	197.85	245
119	GEN	TRANSPORT ROUTE CANADA INC.	TORONTO WEST GARAGE ,391 CREDITSTONE ROAD VAUGHAN ON L4K 1N8	E/76.1	197.85	246
119	GEN	MOTORWAYS 27-713	391 CREDITSTONE ROAD CONCORD ON L4K 1N8	E/76.1	197.85	246
119	GEN	CABANO-(OUT OF BUSINESS)	391 CREDITSTONE ROAD VAUGHAN ON L4K 1N8	E/76.1	197.85	246
119	PRT	GTL TRANSPORT INC GTL TRANSPORT (1989) INC	391 CREDITSTONE RD VAUGHAN ON L4K 1N8	E/76.1	197.85	24
119	PRT	TRANSPORT CABANO INC	391 CREDITSTONE RD VAUGHAN ON	E/76.1	197.85	24
119	PRT	GLENGARRY TRANSPORT	391 CREDITSTONE RD VAUGHAN ON	E/76.1	197.85	24
119	PRT	TRANSPORT CABANO INC	391 CREDITSTONE RD VAUGHAN ON	E/76.1	197.85	24
119	SCT	CABANO KINGSWAY	391 CREDITSTONE RD CONCORD ON L4K 1N8	E/76.1	197.85	248
119	SCT	Metro International Truck Body Shop	391 Creditstone Rd Concord ON L4K 1N8	E/76.1	197.85	248

Map Key	DB	Company/Site Name	Address	Dir/Dist m	Elev diff m	Page Number
119	SPL	MOTORWAYS TRANSPORT	IN CONCORD AT MOTORWAYS TRANSPORT AT 391 CREDITSTONE RD. TRANSPORT TRUCK (CARGO) VAUGHAN CITY ON L4K 1N8	E/76.1	197.85	24
119	SPL	TRANSPORT TRUCK	391 CREDITSTONE (JANE & HWY 7) TRANSPORT TRUCK (CARGO) VAUGHAN CITY ON L4K 1N8	E/76.1	197.85	24
119	SPL	GTL TRANSPORT	CONCORD 391 CREDITSTONE RD TRANSPORT TRUCK (CARGO) VAUGHAN CITY ON L4K 1N8	E/76.1	197.85	24
119	SPL	Cooney Bulk Sales Limited	391 Creditstone Road, Concord Vaughan ON L4K 1N8	E/76.1	197.85	249
119	SPL	National Fast Freight	391 Creditstone Rd., Concord Vaughan ON L4K 1N8	E/76.1	197.85	250
119	SPL	CABANO KINGSWAY	391 CREDIT STONE RD, CONCORD. TRANSPORT TRUCK (CARGO) VAUGHAN CITY ON L4K 1N8	E/76.1	197.85	25
119	SPL	CABANO KINGSWAY	AT CABANO-KINGSWAY LTD. 1T 391 CREDITSTONE RD. IN CONCORD TRANSPORT TRUCK (CARGO) VAUGHAN CITY ON L4K 1N8	E/76.1	197.85	25
119	SPL	TRANSPORT TRUCK	391 CREDIT STONE RD MOTORWAYS TRANSPORT. TRANSPORT TRUCK (CARGO) VAUGHAN CITY ON L4K 1N8	E/76.1	197.85	25
119	SPL	PETRO-CANADA	AT THE CABANA KINGSWAY TRUCKING LOT, 391 CREDITSTONE ROAD, CONCORD. TANK TRUCK (CARGO) VAUGHAN CITY ON L4K 1N8	E/76.1	197.85	25
120	WWIS		lot 6 con 5 ON	SW/181.9	197.71	251
121	WWIS		lot 6 con 4 ON	ENE/89.4	198.24	252
122	EHS		700 Applewood Cres Vaughan ON	W/71.9	198.84	253
123	EASR	CALLOWAY REAL ESTATE INVESTMENT TRUST	700 APPLEWOOD CRESCENT VAUGHAN ON	W/75.3	199.28	253
123	EASR	CALLOWAY REAL ESTATE INVESTMENT TRUST	700 APPLEWOOD CRESCENT VAUGHAN ON	W/75.3	199.28	253
124	WWIS		lot 6 con 5 ON	SW/198.7	197.29	253
125	CA	Corma Inc.	10 McCleary Court Vaughan ON L4K 2Z3	E/154.8	196.89	254
125	EBR	Corma Inc.	10 McCleary Court Concord ON L4K 2Z3	E/154.8	196.89	255

Map Key	DB	Company/Site Name	Address	Dir/Dist m	Elev diff m	Page Number
125	GEN	CORMA INC.	10 MCCLEARY COURT VAUGHAN ON L4K 2Z3	E/154.8	196.89	255
125	GEN	CORMA INC.	10 MCLEARY COURT CONCORD ON L4K 2Z3	E/154.8	196.89	256
125	GEN	CORMA INC.	10 MCCLEARY COURT VAUGHAN ON L4K 2Z3	E/154.8	196.89	256
125	GEN	CORMA INC	10 MCLEARY COURT CONCORD ON L4K 2Z3	E/154.8	196.89	257
125	GEN	CORMA INC.	10 MCCLEARY COURT VAUGHAN ON L4K 2Z3	E/154.8	196.89	257
125	GEN	CORMA INC.	10 MCCLEARY COURT VAUGHAN ON L4K 2Z3	E/154.8	196.89	258
125	GEN	CORMA INC.	10 MCCLEARY COURT VAUGHAN ON L4K 2Z3	E/154.8	196.89	259
125	GEN	CORMA INC.	10 MCCLEARY COURT VAUGHAN ON L4K 2Z3	E/154.8	196.89	260
125	GEN	CORMA INC. 11-039	10 MCLEARY COURT CONCORD ON L4K 2Z3	E/154.8	196.89	261
125	SCT	CORMA INC.	10 MCCLEARY CRT VAUGHAN ON L4K 2Z3	E/154.8	196.89	26
125	SCT	Corma Inc.	10 McCleary Crt Concord ON L4K 2Z3	E/154.8	196.89	261
126	GEN	CORMA INC.	10 MCCLEARY COURT VAUGHAN ON	E/156.7	196.88	261
127	GEN	KAL TIRE	395 CREDITSTONE ROAD VAUGHAN ON	ENE/126.3	198.07	262
127	SPL	KAL Tire	395 Creditstone Road Vaughan ON L4K 1N8	ENE/126.3	198.07	262
128	WWIS		lot 6 con 5 ON	WSW/100.2	197.84	263
129	GEN	KAL TIRE	395 CREDITSTONE ROAD VAUGHAN ON	ENE/134.4	198.04	264
130	BORE		ON	WSW/207.8	197.84	264
131	BORE		ON	WSW/213.4	197.84	264
132	BORE		ON	WSW/241.7	197.84	265

Executive Summary: Summary By Data Source

BORE - Borehole

A search of the BORE database, dated 1875-Jul 2014 has found that there are 8 BORE site(s) within approximately 0.25 kilometers of the project property.

<u>Site</u>	<u>Address</u>	<u>Distance m</u>	<u>Map Key</u>
	ON	0.0	<u>30</u>
	ON	0.0	<u>35</u>
	ON	98.8	<u>57</u>
	ON	115.8	<u>64</u>
	ON	0.0	<u>72</u>
	ON	207.8	<u>130</u>
	ON	213.4	<u>131</u>
	ON	241.7	<u>132</u>

CA - Certificates of Approval

A search of the CA database, dated 1985-Oct 30, 2011* has found that there are 16 CA site(s) within approximately 0.25 kilometers of the project property.

<u>Site</u>	<u>Address</u>	<u>Distance m</u>	<u>Map Key</u>
Trans-Ontario Ceiling & Wall Systems Inc.	231 Millway Ave Vaughan ON L4K 3W7	90.4	<u>33</u>
FISHER DISPLAYS LIMITED	38 BUTTERMILL AVENUE, CONCORD VAUGHAN CITY ON L4K 3X3	21.2	<u>39</u>
Print Stop Limited	81 Buttermill Ave Vaughan ON L4K 3X2	157.6	<u>45</u>
NORTHWAY GROUP INC.- OFFICE & IND. BUILDI	261 MILLWAY AVE. VAUGHAN TOWN ON L4K 4K9	183.8	<u>49</u>
NORTHWAY GROUP INC.- OFFICE & IND. BUILDI	261 MILLWAY AVE. VAUGHAN TOWN ON L4K 4K9	183.8	<u>49</u>
Gord Digings Holdings Inc.	90 buttermill Ave Vaughan ON L4K 3X7	178.4	<u>78</u>

Site	Address	Distance m	Map Key
Capable Plastic Injection & Mould Ltd.	100 Buttermill Ave Vaughan ON L4K 3X7	217.5	86
Weston Bakeries Limited	273 Edgeley Blvd Vaughan ON L4K 3Y7	195.5	91
Weston Bakeries Limited	273 Edgeley Blvd. Vaughan ON L4K 3Y7	195.5	91
MTB Industries Inc.	20 Barnes Court Vaughan ON L4K 4L4	37.4	94
MTB Industries Inc.	20 Barnes Court, Concord Vaughan ON	37.4	94
Lowe's Companies Canada, ULC	100 Edgeley Blvd Vaughan ON L4K 5W7	16.8	99
R&G Mechanical Services Ltd.	400 Creditstone Rd Concord Vaughan ON L4K 3Z3	0.0	109
Toronto Sky Aviation Inc.	400 Creditstone Rd. Vaughan ON L4K 3Z3	0.0	109
	350 Creditstone Road, Unit 103 Vaughan ON L4K 3Z2	49.9	111
Corma Inc.	10 McCleary Court Vaughan ON L4K 2Z3	154.8	125

EASR - Environmental Activity and Sector Registry

A search of the EASR database, dated Oct 31 2011-Jun 2015 has found that there are 4 EASR site(s) within approximately 0.25 kilometers of the project property.

Site	Address	Distance m	Map Key
SHERWOOD ELECTROMOTION INC.	20 BARNES CRT CONCORD ON L4K 4L4	37.4	94
PROKLEEN WASHING SERVICES INC.	500 CREDITSTONE CONCORD ON	107.8	117
CALLOWAY REAL ESTATE INVESTMENT TRUST	700 APPLEWOOD CRESCENT VAUGHAN ON	75.3	123
CALLOWAY REAL ESTATE INVESTMENT TRUST	700 APPLEWOOD CRESCENT VAUGHAN ON	75.3	123

EBR - Environmental Registry

A search of the EBR database, dated 1994-Jun 2015 has found that there are 11 EBR site(s) within approximately 0.25 kilometers of the project property.

Site	Address	Distance m	Map Key
Elements Design & Renovations Inc.	201 Millway Avenue Unit 13 Vaughan ON L4K 5K8	0.0	8

Site	Address	Distance m	Map Key
Print Stop Limited	81 Buttermill Avenue Vaughan ON L4K 3X2	157.6	45
Gord Digings Holdings Inc.	90 Buttermill Avenue Vaughan ON L4K 3X7	178.4	78
Capable Plastic Injection & Mould Ltd.	100 Buttermill Avenue Vaughan ON L4K 3X7	217.5	86
Weston Bakeries Limited	273 Edgeley Blvd Vaughan ON L4K 3Y7	195.5	91
Weston Bakeries Limited	273 Edgeley Boulevard Vaughan ON L4K 3Y7	195.5	91
MTB Industries Inc.	20 Barnes Court Vaughan ON L4K 4L4	37.4	94
MTB Industries Inc.	20 Barnes Court Vaughan ON L4K 4L4	37.4	94
Sherwood Electromotion Inc.	20 Barnes Court Vaughan ON	37.4	94
Toronto Sky Aviation Inc.	400 Creditstone Rd. Suite 9 +10 Vaughan ON L4K 3Z3	0.0	109
Corma Inc.	10 McCleary Court Concord ON L4K 2Z3	154.8	125

ECA - Environmental Compliance Approval

A search of the ECA database, dated Oct 31, 2011-Jun 2015 has found that there are 2 ECA site(s) within approximately 0.25 kilometers of the project property.

Site	Address	Distance m	Map Key
Elements Design & Renovations Inc.	201 Millway Avenue, Unit 13 Vaughan ON	0.0	8
Sherwood Electromotion Inc.	20 Barnes Crt Concord Vaughan ON L4K 4L4	37.4	94

EHS - ERIS Historical Searches

A search of the EHS database, dated 1999-Aug 2014 has found that there are 34 EHS site(s) within approximately 0.25 kilometers of the project property.

Site	Address	Distance m	Map Key
	11 Buttermill Avenue Concord ON L4K 3X1	0.0	3
	11 Buttermill Avenue Concord ON L4K 3X1	0.0	5
	201 Millway Ave Concord ON L4K 5K8	0.0	14
	10 Buttermill Avenue Concord ON L4K 3X4	0.0	20

<u>Site</u>	<u>Address</u>	<u>Distance m</u>	<u>Map Key</u>
	22 and 38 Buttermill Avenue Concord ON L4K 3X3	14.7	25
	231 MILLWAY, UNITS 17 & 18 Concord ON L4K 3W7	90.4	33
	7895 Jane Street Vaughan ON	0.0	40
	7895 Jane St Vaughan ON L4K2M7	0.0	50
	270 Millway Ave Vaughan ON L4K 3W4	207.9	55
	97 Buttermill Ave. Concord (Vaughan) ON L4K 3X2	200.2	63
	90 BUTTERMILL AVE VAUGHAN ON L4K 3X7	177.1	66
	101 Edgeley Boulevard Vaughan ON L4K 4Z4	27.8	82
	273 Edgeley Blvd Concord ON L4K 3Y7	195.5	91
	273 Edgeley Boulevard Vaughan ON L4K 3Y7	195.5	91
	20 BARNES COURT VAUGHAN ON L4K 4L4	37.4	94
	20 Barnes Ct Vaughan ON L4K 4L4	37.4	94
	20 Barnes Crt Concord ON L4K 4L4	37.4	94
	20 Barnes Court, Building H Vaughan ON	37.4	94
	20 Barnes Crt Vaughan ON L4K 4L4	37.4	94
	100 Edgeley Boulevard Vaughan ON L4K 5W7	16.8	99
	Portage Parkway Vaughan ON	5.1	108
	Applewood Cres Vaughan ON	5.1	108
	350 Creditstone Road Concord ON L4K 3Z2	49.9	111
	350 Creditstone Road Concord ON L4K 3Z2	49.9	111
	350 Creditstone Rd. Vaughan ON L4K 3Z2	49.9	111
	20 Barnes Court, Vaughan , Ontario Concord ON L4K 4L4	117.7	114
	500 Creditstone Road n/a ON L4K 3Z3	72.6	115
	500 Credistone Road Concord ON	167.5	118

<u>Site</u>	<u>Address</u>	<u>Distance m</u>	<u>Map Key</u>
	391 Creditstone Rd Concord ON L4K 1N8	76.1	119
	391 Creditstone Road Concord ON L4K 1N8	76.1	119
	391 Creditstone Road Vaughan ON L4K 1N8	76.1	119
	391 Creditstone Road Concord ON	76.1	119
	391 Credit Stone Road Concord ON L4K 1N8	76.1	119
	700 Applewood Cres Vaughan ON	71.9	122

EXP - List of TSSA Expired Facilities

A search of the EXP database, dated Current to Nov 2014 has found that there are 29 EXP site(s) within approximately 0.25 kilometers of the project property.

<u>Site</u>	<u>Address</u>	<u>Distance m</u>	<u>Map Key</u>
HARMAC TRANSPORTATION INC	500 CREDITSTONE RD CONCORD ON	72.6	115
HARMAC TRANSPORTATION INC	500 CREDITSTONE RD CONCORD ON	72.6	115
HARMAC TRANSPORTATION INC	500 CREDITSTONE RD CONCORD ON	72.6	115
HARMAC TRANSPORTATION INC	500 CREDITSTONE RD CONCORD ON	72.6	115
HARMAC TRANSPORTATION INC	500 CREDITSTONE RD CONCORD ON	72.6	115
HARMAC TRANSPORTATION INC	500 CREDITSTONE RD CONCORD ON	72.6	115
HARMAC TRANSPORTATION INC	500 CREDITSTONE RD CONCORD ON	72.6	115
HARMAC TRANSPORTATION INC	500 CREDITSTONE RD CONCORD ON	72.6	115
GTL TRANSPORT INC GTL TRANSPORT (1989) INC	391 CREDITSTONE RD CONCORD ON L4K 1N8	76.1	119
CABANO KINGSWAY	391 CREDITSTONE RD CONCORD ON	76.1	119
TRANSPORT CABANO- KINGSWAY INC	391 CREDITSTONE RD CONCORD ON	76.1	119
TRANSPORT TFI 2 S.E.C	391 CREDITSTONE RD CONCORD ON	76.1	119
GTL TRANSPORT INC GTL TRANSPORT (1989) INC	391 CREDITSTONE RD CONCORD ON	76.1	119

Site	Address	Distance m	Map Key
TRANSPORT CABANO-KINGSWAY INC	391 CREDITSTONE RD CONCORD ON L4K 1N8	76.1	119
GTL TRANSPORT INC TRANSPORT (1989) INC	391 CREDITSTONE RD CONCORD ON	76.1	119
TRANSPORT CABANO-KINGSWAY INC	391 CREDITSTONE RD CONCORD ON	76.1	119
TRANSPORT CABANO-KINGSWAY INC	391 CREDITSTONE RD CONCORD ON	76.1	119
GTL TRANSPORT INC TRANSPORT (1989) INC	391 CREDITSTONE RD CONCORD ON	76.1	119
TRANSPORT CABANO-KINGSWAY INC	391 CREDITSTONE RD CONCORD ON	76.1	119
GTL TRANSPORT INC TRANSPORT (1989) INC	391 CREDITSTONE RD CONCORD ON	76.1	119
GLENGARRY TRANSPORT	391 CREDITSTONE RD CONCORD ON	76.1	119
GLENGARRY TRANSPORT	391 CREDITSTONE RD CONCORD ON	76.1	119
CABANO KINGSWAY	391 CREDITSTONE RD CONCORD ON	76.1	119
TRANSPORT CABANO-KINGSWAY INC	391 CREDITSTONE RD CONCORD ON	76.1	119
GTL TRANSPORT INC TRANSPORT (1989) INC	391 CREDITSTONE RD CONCORD ON L4K 1N8	76.1	119
TRANSPORT CABANO-KINGSWAY INC	391 CREDITSTONE RD CONCORD ON L4K 1N8	76.1	119
GTL TRANSPORT INC TRANSPORT (1989) INC	391 CREDITSTONE RD CONCORD ON	76.1	119
TRANSPORT CABANO-KINGSWAY INC	391 CREDITSTONE RD CONCORD ON L4K 1N8	76.1	119
TRANSPORT CABANO-KINGSWAY INC	391 CREDITSTONE RD CONCORD ON	76.1	119

FSTH - Fuel Storage Tank - Historic

A search of the FSTH database, dated Pre-Jan 2010* has found that there are 2 FSTH site(s) within approximately 0.25 kilometers of the project property.

Site	Address	Distance m	Map Key
500 CREDITSTONE ROAD INC	500 CREDITSTONE RD CONCORD ON L4K 3Z3	72.6	115
500 CREDITSTONE ROAD INC	500 CREDITSTONE RD CONCORD ON L4K 3Z3	72.6	115

GEN - Ontario Regulation 347 Waste Generators Summary

A search of the GEN database, dated 1986-May 2015 has found that there are 231 GEN site(s) within approximately 0.25 kilometers of the project property.

<u>Site</u>	<u>Address</u>	<u>Distance m</u>	<u>Map Key</u>
1663674 Ontario Inc.	11 Buttermill Ave. Vaughan ON	0.0	<u>4</u>
1663674 Ontario Inc.	11 Buttermill Ave. Vaughan ON L4K 3X1	0.0	<u>5</u>
1663674 Ontario Inc.	11 Buttermill Ave. Vaughan ON L4K 3X1	0.0	<u>5</u>
1663674 Ontario Inc.	11 Buttermill Ave. Vaughan ON L4K 3X1	0.0	<u>5</u>
Hilti (Canada) Corporation	201 Millway Ave Vaughan ON	0.0	<u>8</u>
Terago Networks INC	27 Buttermill ave vaughan ON	0.0	<u>9</u>
SUPER FURNITURE FINISHING & REFINISHING	212 MILLWAY AVENUE, UNIT B VAUGHAN ON	38.6	<u>10</u>
SUPER FURNITURE FINISHING & REFINISHING	212 MILLWAY AVENUE, UNIT B VAUGHAN ON	41.6	<u>11</u>
SUPER FURNITURE FINISHING & REFINISHING	212 MILLWAY AVE. UNIT #B VAUGHAN ON L4K 3W4	41.6	<u>11</u>
SUPER FURNITURE FINISHING & REFINISHING	212 MILLWAY AVENUE, UNIT B VAUGHAN ON L4K 3W8	41.6	<u>11</u>
SUPER FURNITURE FINISHING & REFINISHING	212 MILLWAY AVENUE, UNIT B VAUGHAN ON L4K 3W4	41.6	<u>11</u>
SUPER FURNITURE FINISHING & REFINISHING	212 MILLWAY AVENUE, UNIT B VAUGHAN ON L4K 3W4	41.6	<u>11</u>
SUPER FURNITURE FINISHING & REFINISHING	212 MILLWAY AVENUE, UNIT B VAUGHAN ON L4K 3W8	41.6	<u>11</u>
Terago Networks INC Data Centres Canada INC	27 Buttermill ave vaughan ON	0.0	<u>12</u>
Hilti (Canada) Corporation	201 Millway Ave Vaughan ON L4K 5K8	0.0	<u>14</u>
Hilti (Canada) Corporation	201 Millway Ave Vaughan ON L4K 5K8	0.0	<u>14</u>
Hilti (Canada) Corporation	201 Millway Ave Vaughan ON L4K 5K8	0.0	<u>14</u>
Hilti (Canada) Corporation	201 Millway Ave Vaughan ON L4K 5K8	0.0	<u>14</u>
ALPEN MACHINE & TOOL LTD.	41A BUTTERMILL AVENUE CONCORD ON	29.4	<u>17</u>
ALPEN MACHINE & TOOL LTD.	41A BUTTERMILL AVENUE CONCORD ON L4K 3X1	33.2	<u>18</u>

Site	Address	Distance m	Map Key
ALPEN MACHINE & TOOL LTD.	41A BUTTERMILL AVENUE CONCORD ON L4K 3X1	33.2	18
ALPEN MACHINE & TOOL LTD.	41A BUTTERMILL AVENUE CONCORD ON L4K 3X1	33.2	18
ALPEN MACHINE & TOOL LTD.	41A BUTTERMILL AVENUE CONCORD ON L4K 3X1	33.2	18
ALPEN MACHINE & TOOL LTD.	41A BUTTERMILL AVENUE CONCORD ON L4K 3X1	33.2	18
ALPEN MACHINE & TOOL LTD.	41A BUTTERMILL AVENUE CONCORD ON L4K 3X1	33.2	18
BRUCE I. MILLAR GEAR CO. LTD.	55 BUTTERMILL AVENUE CONCORD ON	71.5	24
BRUCE I. MILLAR GEAR CO. LTD.	55 BUTTERMILL AVENUE CONCORD ON L4K 3X1	74.4	27
BRUCE I. MILLAR GEAR CO. LTD.	55 BUTTERMILL AVENUE CONCORD ON L4K 3X1	74.4	27
BRUCE I. MILLAR GEAR CO. LTD.	55 BUTTERMILL AVENUE CONCORD ON L4K 3X1	74.4	27
BRUCE I. MILLAR GEAR CO. LTD.	55 BUTTERMILL AVENUE CONCORD ON L4K 3X1	74.4	27
WERNER PRECISION ROLLER CO. LTD.	55 BUTTERMILL AVE. VAUGHAN ON L4K 3X1	74.4	27
BRUCE I MILLAR GEAR CO. LTD.	55 BUTTERMILL AVENUE VAUGHAN ON L4K 3X1	74.4	27
BRUCE I. MILLAR GEAR CO. LTD.	55 BUTTERMILL AVENUE CONCORD ON L4K 3X1	74.4	27
BRUCE I. MILLAR GEAR CO. LTD.	55 BUTTERMILL AVENUE CONCORD ON L4K 3X1	74.4	27
WERNER PRECISION ROLLER CO. LTD.	55 BUTTERMILL AVENUE VAUGHAN ON L4K 3X1	74.4	27
Bruce I. Millar Gear Co. Ltd.	55 Buttermill Avenue CONCORD ON L4K 3X1	74.4	27
Bruce I. Millar Gear Co. Ltd.	55 Buttermill Avenue CONCORD ON L4K 3X1	74.4	27
MCA PRECISION MACHINING INC	231 MILLWAY AVE. #2 CONCORD ON	82.9	32
MCA PRECISION MACHINING INC	231 MILLWAY AVE. #2 CONCORD ON L4K 3W7	90.4	33
MCA PRECISION MACHINING INC	231 MILLWAY AVE. #2 CONCORD ON L4K 3W7	90.4	33
MCA PRECISION MACHINING INC	231 MILLWAY AVE. #2 CONCORD ON L4K 3W7	90.4	33
MCA PRECISION MACHINING INC	231 MILLWAY AVE. #2 CONCORD ON L4K 3W7	90.4	33
CARBIDE CUTTING TOOLS INC.	231 MILLWAY AVENUE, UNIT #19 VAUGHAN ON L4K 3W7	90.4	33

Site	Address	Distance m	Map Key
CARBIDE CUTTING TOOLS INC.	231 MILLWAY AVE. UNIT #19 CONCORD ON L4K 3W7	90.4	33
MCA PRECISION MACHINING INC	231 MILLWAY AVE. #2 CONCORD ON L4K 3W7	90.4	33
MCA PRECISION MACHINING INC	231 MILLWAY AVE. #2 CONCORD ON L4K 3W7	90.4	33
CARBIDE CUTTING TOOLS INC.	231 MILLWAY AVE. UNIT #19 CONCORD ON L4K 3W7	90.4	33
AQUIP RENTALS LTD. 01-237	71 BUTTERMILL AVENUE CONCORD ON L4K 1G8	116.3	37
AQUIP RENTALS LTD.	71 BUTTERMILL AVENUE CONCORD ON L4K 3X2	116.3	37
AQUIP RENTALS LTD	71 BUTTERMILL AVENUE CONCORD ON L4K 1G8	116.3	37
AQUIP RENTALS LIMITED	71 BUTTERMILL AVENUE VAUGHAN ON L4K 3X2	116.3	37
PRECISION MACH(OUT OF BUSINESS)	38 BUTTERMAILL AVENUE VAUGHAN ON L4K 3X3	21.2	39
MANOHAR LALA	O/A PRECISION MACHINED PARTS 38 BUTTERMAILL AVENUE VAUGHAN ON	21.2	39
MANOHAR LALA(OUT OF BUSINESS)	O/A PRECISION MACHINED PARTS 38 BUTTERMAILL AVENUE VAUGHAN ON	21.2	39
SHINA PLASTICS LTD.	250 MILLWAY AVENUE VAUGHAN ON L4K 3W5	153.1	41
PHARMX REXALL DRUG STORES LTD.	261 MILLWAY AVENUE VAUGHAN ON L4K 4K9	183.8	49
METRO CONCRETE FLOORS	270 MILLWAY AVENUE CONCORD ON	206.5	53
METRO CONCRETE FLOORS	270 MILLWAY AVENUE CONCORD ON L4K 3W4	207.9	55
RHK AERO SUPPORT INCORPORATED	270 MILLWAY AVENUE VAUGHAN ON L4K 3W4	207.9	55
METRO CONCRETE FLOORS	270 MILLWAY AVENUE CONCORD ON L4K 3W4	207.9	55
METRO CONCRETE FLOORS	270 MILLWAY AVENUE CONCORD ON	207.9	55
METRO CONCRETE FLOORS	270 MILLWAY AVENUE CONCORD ON L4K 3W4	207.9	55
RHK AERO SUPPORT INC.	270 MILLWAY AVENUE CONCORD ON L4K 3W4	207.9	55
METRO CONCRETE FLOORS	270 MILLWAY AVENUE CONCORD ON L4K 3W4	207.9	55
METRO CONCRETE FLOORS	270 MILLWAY AVENUE CONCORD ON L4K 3W4	207.9	55
RHK AERO SUPPORT INC. 33-544	270 MILLWAY AVENUE CONCORD ON L4K 3W4	207.9	55

Site	Address	Distance m	Map Key
BONFIGLIOLI CANADA INC.	2 - 7941 JANE STREET VAUGHAN ON	0.0	56
BONFIGLIOLI CANADA INC.	2 - 7941 JANE STREET VAUGHAN ON	0.0	56
BONFIGLIOLI CANADA INC.	2 - 7941 JANE STREET VAUGHAN ON	0.0	56
BONFIGLIOLI CANADA INC.	2 - 7941 JANE STREET VAUGHAN ON	0.0	56
BONFIGLIOLI NORTH AMERICA INC.	2 - 7941 JANE STREET VAUGHAN ON	0.0	56
BONFIGLIOLI CANADA INC.	2 - 7941 JANE STREET CONCORD ON	0.0	56
Mar-Tec Woodworking Ltd.	97 Buttermill Ave. Vaughan ON	196.6	58
ULTRA SPRAY DEPOT INC.	207 EDGELEY BOULEVARD, UNIT 30 VAUGHAN ON L4K 4B5	0.0	60
Heat Air Mechanical Ltd	207 Edgeley Blvd. Concord ON	0.0	60
ULTRA SPRAY DEPOT INC	207 EDGELEY BLVD UNIT 30 CONCORD ON L4K 4B5	0.0	60
BONFIGLIOLI CANADA INC.	2 - 7941 JANE STREET CONCORD ON	0.0	61
BONFIGLIOLI CANADA INC.	2 - 7941 JANE STREET CONCORD ON	0.0	61
Ravensbourne Custom Finishing	97 Buttermill Avenue Vaughan ON L4K 3X2	200.2	63
Mar-Tec Woodworking Ltd.	97 Buttermill Ave. Vaughan ON L4K 3X2	200.2	63
Ravensbourne Custom Finishing	97 Buttermill Avenue Vaughan ON L4K 3X2	200.2	63
Mar-Tec Woodworking Ltd.	97 Buttermill Ave. Vaughan ON L4K 3X2	200.2	63
Ravensbourne Custom Finishing	97 Buttermill Avenue Vaughan ON L4K 3X2	200.2	63
Mar-Tec Woodworking Ltd.	97 Buttermill Ave. Vaughan ON L4K 3X2	200.2	63
Ravensbourne Custom Finishing	97 Buttermill Avenue Vaughan ON L4K 3X2	200.2	63
Ravensbourne Custom Finishing	97 Buttermill Avenue Vaughan ON L4K 3X2	200.2	63
ELECTROPHOTONICS CORPORATION	8000 JANE STREET, UNIT 12 VAUGHAN ON L4K 4K9	178.6	69
Buttcon Limited	8000 Jane Street Twr B, Suite 401 Concord ON L4K 5B8	178.6	69
ELECTROPHOTONICS (OUT OF BUSINESS)	8000 JANE STREET, UNIT 12 VAUGHAN ON L4K 4K9	178.6	69

Site	Address	Distance m	Map Key
Heat Air Mechanical Ltd	207 Edgeley Blvd. Concord ON	0.0	73
SHERWIN-WILLIAMS CO.	225 EDGELEY BLVD.-UNIT 1 VAUGHAN ON L4K 3Y7	50.7	74
SHERWIN-WILLIAMS CO. 35-432	225 EDGELEY BLVD.-UNIT 1 VAUGHAN ON L4K 3Y7	50.7	74
Diversified Power Inc.	90 Buttermill Ave Vaughan ON	175.2	75
Diversified Power Inc.	90 Buttermill Ave Vaughan ON L4K 3X7	178.4	78
Diversified Power Inc.	90 Buttermill Ave Vaughan ON L4K 3X7	178.4	78
Diversified Power Inc.	90 Buttermill Ave Vaughan ON L4K 3X7	178.4	78
Diversified Power Inc.	90 Buttermill Ave Vaughan ON L4K 3X7	178.4	78
Diversified Power Applications Inc.	90 Buttermill Ave Vaughan ON L4K 3X7	178.4	78
Diversified Power Inc.	90 Buttermill Ave Vaughan ON L4K 3X7	178.4	78
J. ROMANO CONTRACTING LIMITED	8060 JANE STREET VAUGHAN ON	249.2	80
WAL-MART CANADA CORP.	101 EDGELEY BOULEVARD STORE #3145 VAUGHAN ON L4K 4Z4	27.8	82
WAL-MART CANADA INC.	101 EDGELEY BOULEVARD VAUGHAN ON L4K 4Z4	27.8	82
WAL-MART CANADA CORP.	101 EDGELEY BOULEVARD STORE #3145 VAUGHAN ON L4K 4Z4	27.8	82
Walmart Canada Corp.	101 EDGELEY BOULEVARD STORE #3145 VAUGHAN ON L4K 4Z4	27.8	82
Walmart Canada Corp.	101 EDGELEY BOULEVARD STORE #3145 VAUGHAN ON	27.8	82
Walmart Canada Corp.	101 EDGELEY BOULEVARD STORE #3145 VAUGHAN ON L4K 4Z4	27.8	82
Walmart Canada Corp.	101 EDGELEY BOULEVARD STORE #3145 VAUGHAN ON L4K 4Z4	27.8	82
WAL-MART CANADA CORP.	101 EDGELEY BOULEVARD STORE #3145 VAUGHAN ON L4K 4Z4	27.8	82
Cofey Geotechnics Inc.	adjacent to 101 Edgeley Blvd. Vaughan ON L4K 4Z4	27.8	82
Capable Plastic Injection & Mould Ltd.	100 Buttermill Ave. Concord ON	213.8	85
Capable Plastic Injection & Mould Ltd.	100 Buttermill Ave. Concord ON L4K 3X7	217.5	86

Site	Address	Distance m	Map Key
Capable Plastic Injection & Mould Ltd.	100 Buttermill Ave. Concord ON L4K 3X7	217.5	<u>86</u>
Capable Plastic Injection & Mould Ltd.	100 Buttermill Ave. Concord ON L4K 3X7	217.5	<u>86</u>
CAPABLE PLASTIC INJECTION & MOULD 08-605	100 BUTTERMILL AVENUE VAUGHAN ON L4K 3X7	217.5	<u>86</u>
CAPABLE PLASTIC INJECTION & MOULD LTD.	100 BUTTERMILL AVENUE VAUGHAN ON L4K 3X7	217.5	<u>86</u>
CAPABLE PLASTIC INJECTION & MOULD LTD.	100 BUTTERMILL AVE. VAUGHAN ON L4K 3X7	217.5	<u>86</u>
Capable Plastic Injection & Mould Ltd.	100 Buttermill Ave. Concord ON L4K 3X7	217.5	<u>86</u>
Capable Plastic Injection & Mould Ltd.	100 Buttermill Ave. Concord ON L4K 3X7	217.5	<u>86</u>
ROCKEY TRANSPORTATION	259 EDGELEY BOULEVARD, UNIT 9 VAUGHAN ON L4K 3Y5	139.3	<u>87</u>
EMERALD FURNITURE RESTORATIONS 14-566	259 EDGELEY BLVD. UNIT #10 VAUGHAN ON L4K 3Y5	139.3	<u>87</u>
EMERALD FURNITURE RESTORATIONS	259 EDGELEY BLVD. UNIT #10 VAUGHAN ON L4K 3Y5	139.3	<u>87</u>
EMERALD FURNITURE RESTORATIONS	259 EDGELEY BOULEVARD, UNIT #10 VAUGHAN ON L4K 3Y5	139.3	<u>87</u>
Weston Bakeries	273 Edgeley Blvd. Concord ON	194.9	<u>89</u>
Weston Bakeries	273 Edgeley Blvd. Concord ON L4K 3Y7	195.5	<u>91</u>
Weston Bakeries Concord	273 Edgeley Blvd. Concord ON L4K 3Y7	195.5	<u>91</u>
Weston Bakeries	273 Edgeley Blvd. Concord ON L4K 3Y7	195.5	<u>91</u>
Weston Bakeries	273 Edgeley Blvd. Concord ON L4K 3Y7	195.5	<u>91</u>
Weston Bakeries	273 Edgeley Blvd. Concord ON L4K 3Y7	195.5	<u>91</u>
Weston Bakeries	273 Edgeley Blvd. Concord ON L4K 3Y7	195.5	<u>91</u>
Weston Bakeries	273 Edgeley Blvd. Concord ON L4K 3Y7	195.5	<u>91</u>
Kepstrum Inc.	200 Edgeley Blvd, Unit 1 Vaughan ON	0.0	<u>92</u>
Kepstrum Inc.	200 Edgeley Blvd, Unit 1 Vaughan ON	0.0	<u>92</u>
ITS ELECTRONICS INCORPORATED	200 EDGELEY BOULEVARD, UNIT 24-26 VAUGHAN ON L4K 3Y8	0.0	<u>93</u>
Kepstrum Inc.	200 Edgeley Blvd, Unit 1 Vaughan ON L4K 3Y8	0.0	<u>93</u>
Kepstrum Inc.	200 Edgeley Blvd, Unit 1 Vaughan ON L4K 3Y8	0.0	<u>93</u>

Site	Address	Distance m	Map Key
ITS Electronics Inc	200 Edgeley Blvd, Unit 24-27 Concord ON L4K 3Y8	0.0	93
ROTOGRAPH LIMITED	200 EDGELEY BOULEVARD, UNIT #1 VAUGHAN ON L4K 3Y8	0.0	93
ROTOGRAPH SALES INC.	200 EDGELEY BOULEVARD UNIT #1 CONCORD ON L4K 3Y8	0.0	93
Kepstrum Inc.	200 Edgeley Blvd, Unit 1 Vaughan ON L4K 3Y8	0.0	93
ROTOGRAPH LIMITED	200 EDGELEY BLVD. UNIT #1 CONCORD ON L4K 3Y8	0.0	93
ROTOGRAPH LIMITED 33-542	200 EDGELEY BLVD. UNIT #1 CONCORD ON L4K 3Y8	0.0	93
Presot Painting & Dry Wall	200 Edgerley Blvd Unit #8 Concord ON	0.0	93
MAK TAILORED BLANKING	20 BARNES COURT VAUGHAN ON L4K 4L4	37.4	94
sherwood electromotion inc	20 Barnes Court vaughan ON L4K 4L4	37.4	94
MTB INDUSTRIES INC.	20 BARNES COURT, UNIT A, B & C VAUGHAN ON L4K 4L4	37.4	94
MTB INDUSTRIES INC.	20 BARNES COURT, UNIT A, B & C CONCORD ON	37.4	94
sherwood electromotion inc	20 Barnes Court vaughan ON L4K 4L4	37.4	94
Induspray Inc	20 Barnes Court Concord ON L4K 4L4	37.4	94
Sherwood Electromotion Inc.	20 Barnes Court Concord ON	29.2	95
sherwood electromotion inc	20 Barnes Court vaughan ON	29.2	95
Wal-Mart Canada Corp.	100 Edgeley Blvd. # 4844 Vaughan ON L4K 5W7	16.8	99
Lowe's Home Centres(Canada),Inc.	100 Edgeley Blvd. Vaughan ON L4K 5W7	16.8	99
Wal-Mart Canada Corp.	100 Edgeley Blvd. # 4844 Vaughan ON L4K 5W7	16.8	99
Wal-Mart Canada Corp.	100 Edgeley Blvd. # 4844 Vaughan ON L4K 5W7	16.8	99
Lowe's Home Centres(Canada),Inc.	100 Edgeley Blvd. Vaughan ON L4K 5W7	16.8	99
Lowe's Home Centres(Canada),Inc.	100 Edgeley Blvd. Vaughan ON L4K 5W7	16.8	99
Lowe's Home Centres(Canada),Inc.	100 Edgeley Blvd. Vaughan ON L4K 5W7	16.8	99
wal-mart Canada Corp.	100 Edgeley Blvd. Vaughan ON L4K 5W7	16.8	99

Site	Address	Distance m	Map Key
Lowe's Home Centres(Canada),Inc.	100 Edgeley Blvd. Vaughan ON	8.5	104
GPM Real Property (10) Ltd. and GPM (10) GP Inc.	60 Barnes Court Vaughan ON	147.8	105
GPM Real Property (10) Ltd. and GPM (10) GP Inc.	60 Barnes Court Vaughan ON	147.8	105
LISTCO EQUIPMENT LTD.	400 CREDITSTONE ROAD, UNIT 22 VAUGHAN ON L4K 3Z3	0.0	109
CN MACHINING & REPAIRS LTD.	400 CREDITSTONE ROAD, UNIT 23 VAUGHAN ON L4K 3Z3	0.0	109
AFFILIATED (OUT OF BUSINESS)	400 CREDITSTONE ROAD, UNIT 32 VAUGHAN ON L4K 3Z3	0.0	109
LISTCO EQUIPMENT LTD.	400 CREDITSTONE ROAD UNIT 22 VAUGHAN ON L4K 3Z3	0.0	109
CN MACHINING & REPAIRS LTD.	400 CREDITSTONE ROAD, UNIT 23 VAUGHAN ON L4K 3Z3	0.0	109
CN MACHINING & REPAIRS LTD.	400 CREDITSTONE ROAD, UNIT 23 VAUGHAN ON L4K 3Z3	0.0	109
CN MACHINING REPAIRS LTD. 09-288	400 CREDITSTONE ROAD, UNIT 23 CONCORD ON L4K 3Z3	0.0	109
A. VALENTE & SONS LIMITED	400 CREDITSTONE ROAD, UNIT 19 VAUGHAN ON L4K 3Z3	0.0	109
A. VALENTE & SONS LIMITED	400 CREDITSTONE ROAD, UNIT #19 VAUGHAN ON L4K 3Z3	0.0	109
CN MACHINING REPAIRS LTD	400 CREDITSTONE ROAD, UNIT 23 CONCORD ON L4K 3Z3	0.0	109
CN MACHINING & REPAIRS LTD.	400 CREDITSTONE ROAD, UNIT 23 VAUGHAN ON L4K 3Z3	0.0	109
CN MACHINING & REPAIRS LTD.	400 CREDITSTONE ROAD, UNIT 23 VAUGHAN ON L4K 3Z3	0.0	109
QSP CORPORATION	400 CREDITSTONE ROAD, UNIT 9 VAUGHAN ON L4K 3Z3	0.0	109
CN MACHINING REPAIRS LTD.	400 CREDITSTONE ROAD, UNIT 23 CONCORD ON L4K 3Z3	0.0	109
CN MACHINING & REPAIRS LTD.	400 CREDITSTONE ROAD, UNIT 23 VAUGHAN ON L4K 3Z3	0.0	109
AFFILIATED FORCE INC.	400 CREDITSTONE ROAD, UNIT 32 VAUGHAN ON L4K 3Z3	0.0	109
Pasta Kitchen	350 Creditstone Road Unit #103 Concord ON L4K 3Z2	49.9	111
Pasta Kitchen	350 Creditstone Road Unit #103 Concord ON L4K 3Z2	49.9	111
Pasta Kitchen	350 Creditstone Road Unit #103 Concord ON L4K 3Z2	49.9	111
Pasta Kitchen	350 Creditstone Road Unit #103 Concord ON	50.1	112

Site	Address	Distance m	Map Key
CN MACHINING & REPAIRS LTD.	400 CREDITSTONE ROAD, UNIT 23 VAUGHAN ON	0.0	113
CONCORD TRANSPORTATION INC.	500 CREDITSTONE ROAD VAUGHAN ON L4K 3Z3	72.6	115
PROKLEEN WASHING SERVICES	500 Creditstone Rd Concord ON L4K 3Z3	72.6	115
Kenworth	500 Creditstone Road Concord ON L4K 3Z3	72.6	115
PROKLEEN WASHING SERVICES	500 Creditstone Rd Concord ON L4K 3Z3	72.6	115
Eaglebrook, Inc. of Canada	500 Creditstone Road Concord ON L4K 3Z3	72.6	115
Kemira Water Solutions Canada Inc.	500 Creditstone Road Concord ON L4K 3Z3	72.6	115
Ultramar Ltd	500 Creditstone drive Vaughan ON L4K 3Z3	72.6	115
PROKLEEN WASHING SERVICES	500 Creditstone Rd Concord ON L4K 3Z3	72.6	115
Ultramar Ltd	500 Creditstone drive Vaughan ON L4K 3Z3	72.6	115
PROKLEEN WASHING SERVICES	500 Creditstone Rd Concord ON L4K 3Z3	72.6	115
PROKLEEN WASHING SERVICES	500 Creditstone Rd Concord ON L4K 3Z3	72.6	115
PROKLEEN WASHING SERVICES	500 Creditstone Rd Concord ON L4K 3Z3	72.6	115
PROKLEEN WASHING SERVICES	500 CREDITSTONE ROAD VAUGHAN ON L4K 3Z3	72.6	115
PROKLEEN WASHING SERVICES	500 Creditstone Rd Concord ON L4K 3Z3	72.6	115
Ultramar Ltd	500 Creditstone drive Vaughan ON L4K 3Z3	72.6	115
Kemira Water Solutions Canada Inc.	500 Creditstone Road Concord ON L4K 3Z3	72.6	115
PROKLEEN WASHING SERVICES	500 Creditstone Rd Concord ON	107.8	117
CALYX TRANSPORTATION GROUP INC	391 Creditstone Road Concord ON L4K 1N8	76.1	119
METRO INTERNATIONAL TRUCKS LTD.	391 CREDITSTONE ROAD VAUGHAN ON L4K 1N8	76.1	119
GLENGARRY TRANSPORT LTD. 17-250	HYMUS DISTRIBUTION DIVISION 391 CREDITSTONE ROAD CONCORD ON L4K 1N8	76.1	119
TRANSPORT ROUTE-SEE&USE ON0099202	391 CREDITSTONE ROAD CONCORD ON L4K 1N8	76.1	119
GLENGARRY TRANSPORT LIMITED	HYMUS DISTRIBUTION DIVISION 391 CREDITSTONE ROAD CONCORD ON L4K 1N8	76.1	119

Site	Address	Distance m	Map Key
GLENGARRY TRANSPORT LTD.	HYMUS DISTRIBUTION DIVISION 391 CREDITSTONE ROAD CONCORD ON L4K 1N8	76.1	119
CABANO-KINGSWAY	391 CREDITSTONE ROAD VAUGHAN ON L4K 1N8	76.1	119
CALYX TRANSPORTATION GROUP INC	391 Creditstone Road Concord ON L4K 1N8	76.1	119
TRANSPORT ROUTE CANADA INC. 38-186	CN ROUTE-PRIOR TO DEC.5/86 TORONTO WEST GARAGE,391 CREDITSTONE RD CONCORD ON L4K 1N8	76.1	119
TRANSPORT ROUTE CANADA INC.	CN ROUTE-PRIOR TO DEC.5/86 TORONTO WEST GARAGE,391 CREDITSTONE RD CONCORD ON L4K 1N8	76.1	119
CALYX TRANSPORTATION GROUP INC	391 Creditstone Road Concord ON L4K 1N8	76.1	119
TRANSPORT ROUTE-SEE&USE ON0099202 38-186	391 CREDITSTONE ROAD CONCORD ON L4K 1N8	76.1	119
METRO TRUCK AND TRAILER SERVICES	391 CREDITSTONE ROAD CONCORD ON	76.1	119
CALYX TRANSPORTATION GROUP INC	391 Creditstone Road Concord ON	76.1	119
MOTORWAYS	391 CREDITSTONE ROAD CONCORD ON L4K 1N8	76.1	119
Western Toronto International	391 CREDITSTONE ROAD CONCORD ON L4K 1N8	76.1	119
CALYX TRANSPORTATION GROUP INC	391 Creditstone Road Concord ON	76.1	119
CALYX TRANSPORTATION GROUP INC	391 Creditstone Road Concord ON L4K 1N8	76.1	119
CALYX TRANSPORTATION GROUP INC	391 Creditstone Road Concord ON L4K 1N8	76.1	119
TRANSPORT ROUTE CANADA INC.	TORONTO WEST GARAGE ,391 CREDITSTONE ROAD VAUGHAN ON L4K 1N8	76.1	119
MOTORWAYS 27- 713	391 CREDITSTONE ROAD CONCORD ON L4K 1N8	76.1	119
CABANO-(OUT OF BUSINESS)	391 CREDITSTONE ROAD VAUGHAN ON L4K 1N8	76.1	119
CORMA INC.	10 MCLEARY COURT CONCORD ON L4K 2Z3	154.8	125
CORMA INC.	10 MCCLEARY COURT VAUGHAN ON L4K 2Z3	154.8	125
CORMA INC	10 MCLEARY COURT CONCORD ON L4K 2Z3	154.8	125
CORMA INC.	10 MCCLEARY COURT VAUGHAN ON L4K 2Z3	154.8	125

<u>Site</u>	<u>Address</u>	<u>Distance m</u>	<u>Map Key</u>
CORMA INC.	10 MCCLEARY COURT VAUGHAN ON L4K 2Z3	154.8	125
CORMA INC.	10 MCCLEARY COURT VAUGHAN ON L4K 2Z3	154.8	125
CORMA INC.	10 MCCLEARY COURT VAUGHAN ON L4K 2Z3	154.8	125
CORMA INC.	11-039 10 MCLEARY COURT CONCORD ON L4K 2Z3	154.8	125
CORMA INC.	10 MCCLEARY COURT VAUGHAN ON L4K 2Z3	154.8	125
CORMA INC.	10 MCCLEARY COURT VAUGHAN ON	156.7	126
KAL TIRE	395 CREDITSTONE ROAD VAUGHAN ON	126.3	127
KAL TIRE	395 CREDITSTONE ROAD VAUGHAN ON	134.4	129

HINC - TSSA Historic Incidents

A search of the HINC database, dated 2006-June 2009* has found that there are 1 HINC site(s) within approximately 0.25 kilometers of the project property.

<u>Site</u>	<u>Address</u>	<u>Distance m</u>	<u>Map Key</u>
	100 EDGELEY BOULEVARD CONCORD ON L4K 5W7	16.8	99

INC - TSSA Incidents

A search of the INC database, dated June 2009-2014 has found that there are 1 INC site(s) within approximately 0.25 kilometers of the project property.

<u>Site</u>	<u>Address</u>	<u>Distance m</u>	<u>Map Key</u>
	350 CREDITSTONE ROAD, CONCORD ON	50.1	112

NPRI - National Pollutant Release Inventory

A search of the NPRI database, dated 1993-2013 has found that there are 22 NPRI site(s) within approximately 0.25 kilometers of the project property.

<u>Site</u>	<u>Address</u>	<u>Distance m</u>	<u>Map Key</u>
FLINT INK CORPORATION OF CANADA	511 MILLWAY AVENUE CONCORD ON L4K 3V4	202.8	54
LESTER INKS & COATINGS	511 MILLWAY AVENUE CONCORD ON L4K 3V4	202.8	54

Site	Address	Distance m	Map Key
Flint Ink Corporation	511 Millway Avenue Concord ON L4K 3V4	202.8	54
FLINT INK CORPORATION OF CANADA	511 MILLWAY AVENUE CONCORD ON L4K 3V4	202.8	54
Lester Inks & Coatings Ltd.	Vaughan ON	202.8	54
Flint Ink Corporation	511 Millway Ave Concord ON L4K 3V4	202.8	54
Flint Ink North America Corporation	511 Millway Avenue Concord ON L4K 3V4	202.8	54
Flint Ink North America Corporation	511 Millway Avenue Concord ON L4K 3V4	202.8	54
FLINT INK CORPORATION OF CANADA	511 MILLWAY AVENUE CONCORD ON L4K 3V4	202.8	54
FLINT INK CORPORATION	511 MILLWAY AVENUE CONCORD ON L4K 3V4	202.8	54
Weston Bakeries	273 Edegely Blvd. Concord ON L4K 3Y7	189.0	90
WESTON BAKERIES LTD.	273 Edgeley Boulevard Concord ON L4K3Y7	189.0	90
Weston Bakeries Ltd.	273 Edgeley Boulevard Concord ON L4K3Y7	189.0	90
Weston Bakeries Ltd.	273 Edgeley Boulevard Concord ON L4K3Y7	189.0	90
Weston Bakeries Ltd.	273 Edgeley Boulevard Concord ON L4K3Y7	189.0	90
Weston Bakeries Limited	273 Edgeley Boulevard Concord ON L4K3Y7	189.0	90
Weston Bakeries Limited	273 Edgeley Boulevard Concord ON L4K3Y7	189.0	90
Weston Bakeries	273 Edgeley Boulevard Concord ON L4K3Y7	189.0	90
Weston Bakeries Limited	273 Edgeley Boulevard Concord ON L4K3Y7	189.0	90
Weston Bakeries Limited	273 Edgeley Boulevard Concord ON L4K3Y7	189.0	90
Weston Bakeries Limited	273 Edgeley Boulevard Concord ON L4K3Y7	189.0	90
Weston Bakeries Limited	273 Edgeley Boulevard Concord ON L4K3Y7	189.0	90

PES - Pesticide Register

A search of the PES database, dated 1988-Jun 2013 has found that there are 8 PES site(s) within approximately 0.25 kilometers of the project property.

<u>Site</u>	<u>Address</u>	<u>Distance m</u>	<u>Map Key</u>
WAL-MART CANADA INC. #3145	101 EDEGELEY BLVD CONCORD ON L4K 4Z4	27.8	82
WAL-MART CANADA INC. #3145	101 EDEGELEY BLVD CONCORD ON L4K 4Z4	27.8	82
WALMART CANADA CORP	101 EDGELEY BLVD VAUGHAN ON L4J 0A7	27.8	82
WAL-MART CANADA CORP #3145	101 EDGELEY BLVD VAUGHAN ON L4K 4Z4	27.8	82
WAL-MART CANADA INC. #3145	101 EDEGELEY BLVD CONCORD ON L4K4Z4	27.8	82
WAL-MART CANADA CORP. STORE #4844	100 EDGELEY BLVD. VAUGHAN ON L4K 5W7	16.8	99
LOWE'S COMPANIES CANADA, ULC	100 EDGELEY BLVD VAUGHAN ON L4K 5W7	16.8	99
LOWE'S COMPANIES CANADA, ULC	100 EDGELEY BLVD VAUGHAN ON L4K 5W7	16.8	99

PRT - Private and Retail Fuel Storage Tanks

A search of the PRT database, dated 1989-1996* has found that there are 4 PRT site(s) within approximately 0.25 kilometers of the project property.

<u>Site</u>	<u>Address</u>	<u>Distance m</u>	<u>Map Key</u>
GTL TRANSPORT INC GTL TRANSPORT (1989) INC	391 CREDITSTONE RD VAUGHAN ON L4K 1N8	76.1	119
GLENGARRY TRANSPORT	391 CREDITSTONE RD VAUGHAN ON	76.1	119
TRANSPORT CABANO INC	391 CREDITSTONE RD VAUGHAN ON	76.1	119
TRANSPORT CABANO INC	391 CREDITSTONE RD VAUGHAN ON	76.1	119

RSC - Record of Site Condition

A search of the RSC database, dated 1997-Sept 2001, Oct 2004-Jun 2015 has found that there are 1 RSC site(s) within approximately 0.25 kilometers of the project property.

<u>Site</u>	<u>Address</u>	<u>Distance m</u>	<u>Map Key</u>
Presidio Construction Limited	No municipal address ON	104.3	110

SCT - Scott's Manufacturing Directory

A search of the SCT database, dated 1992-Mar 2011 has found that there are 184 SCT site(s) within

approximately 0.25 kilometers of the project property.

Site	Address	Distance m	Map Key
SUPERIOR FRAMES LTD.	212 MILLWAY AVE VAUGHAN ON L4K 3W4	41.6	11
Superior Frames Ltd.	212 Millway Ave Concord ON L4K 3W4	41.6	11
FOTIOU FRAMES LIMITED	27 BUTTERMILL AVE CONCORD ON L4K 3X1	0.0	12
Elite Mouldings Inc.	201 Millway Ave Unit 6 Concord ON L4K 5K8	0.0	14
Met-Pro Prod Recov & PCT Inc.	201 Millway Ave Concord ON L4K 5K8	0.0	14
Igus Inc.	201 Millway Ave Unit 24 Concord ON L4K 5K8	0.0	14
Aurora Custom Furnishings Ltd.	201 Millway Ave Unit 22 Concord ON L4K 5K8	0.0	14
Flex-Kleen Canada Inc.	201 Millway Ave Unit 28 Vaughan ON L4K 5K8	0.0	14
Electra Enterprise Ltd.	201 Millway Ave Unit 12 Concord ON L4K 5K8	0.0	14
Distinctive Design Upholstery	201 Millway Ave Unit 26 Concord ON L4K 5K8	0.0	14
Aurora Custom Furnishings Inc.	201 Millway Ave Unit 20-22 Concord ON L4K 5K8	0.0	14
Alpen Machine & Tool Ltd	41 Buttermill Ave Unit A Concord ON L4K 3X1	33.2	18
Alpen Machine & Tool Ltd.	41 Buttermill Ave Unit A Concord ON L4K 3X1	33.2	18
SELJAN TOOL INC.	41B Buttermill Ave Concord ON L4K 3X1	33.2	18
Seljan Tool Inc.	41 Buttermill Ave Concord ON L4K 3X1	33.2	18
ALPEN MACHINE & TOOL LTD	41 A BUTTERMILL AVE CONCORD ON L4K 3X1	33.2	18
SELJAN TOOL INC	41 B BUTTERMILL AVE CONCORD ON L4K 3X1	33.2	18
SELJAN TOOL INC	41 BUTTERMILL AVE CONCORD ON L4K 3X1	33.2	18
ALPEN MACHINE & TOOL LTD	41A BUTTERMILL AVE CONCORD ON L4K 3X1	18.3	21
YORK METAL SPINNING (1993) LTD	232 MILLWAY AVE CONCORD ON L4K 3W6	98.0	23
YORK METAL SPINNING (1993)	232 MILLWAY AVE VAUGHAN ON L4K 3W6	98.0	23
York Metal Spinning (1993) Ltd.	232 Millway Ave Concord ON L4K 3W6	98.0	23
Bruce I. Millar Gear Co. Ltd.	55 Buttermill Ave Concord ON L4K 3X1	74.4	27

Site	Address	Distance m	Map Key
Bruce I. Millar Gear Company Ltd.	55 Buttermill Ave Concord ON L4K 3X1	74.4	<u>27</u>
BRUCE I. MILLAR GEAR COMPANY L	55 BUTTERMILL AVE CONCORD ON L4K 3X1	74.4	<u>27</u>
Vitroceram Inc.	40 Buttermill Unit 1 Concord ON L4K 3X3	34.7	<u>29</u>
Pewter Moon Inc.	231C Millway Ave Unit 14 Concord ON L4K 3W7	90.4	<u>33</u>
TECHNOSCIENTIFIC INC.	231 MILLWAY AVE UNIT 13 VAUGHAN ON L4K 3W7	90.4	<u>33</u>
Sita Enterprises Ltd.	231 Millway Ave Unit 7 Concord ON L4K 3W7	90.4	<u>33</u>
TSI TECHNOLOGIES INC.	231 MILLWAY AVE UNIT 13 VAUGHAN ON L4K 3W7	90.4	<u>33</u>
SAAKY PRECISION	231 MILLWAY AVE UNIT 22 VAUGHAN ON L4K 3W7	90.4	<u>33</u>
Interspan Canada Inc.	231 Millway Ave Unit 5-6 Concord ON L4K 3W7	90.4	<u>33</u>
Leather Treaty Inc.	231 Millway Ave Unit 14 Concord ON L4K 3W7	90.4	<u>33</u>
CARBIDE CUTTING TOOLS INC	231 MILLWAY AVE UNIT 19 VAUGHAN ON L4K 3W7	90.4	<u>33</u>
LORENZO FURNITURE LTD.	231 MILLWAY AVE UNIT 2-3 VAUGHAN ON L4K 3W7	90.4	<u>33</u>
Dicon Display Inc.	231 Millway Ave Unit 18 Concord ON L4K 3W7	90.4	<u>33</u>
LUNA INTERNATIONAL	231 MILLWAY AVE UNIT 17 VAUGHAN ON L4K 3W7	90.4	<u>33</u>
Carbide Cutting Tools Inc.	231 Millway Ave Unit 19 Concord ON L4K 3W7	90.4	<u>33</u>
Metco Precision Inc.	231 Millway Ave Unit 22 Concord ON L4K 3W7	90.4	<u>33</u>
SITA ENTERPRISES LTD.	231 MILLWAY AVE UNIT 7 VAUGHAN ON L4K 3W7	90.4	<u>33</u>
Luna International Inc.	231 Millway Ave Unit 17 Concord ON L4K 3W7	90.4	<u>33</u>
LEATHER TREATY	231 Millway Ave Unit 15 Concord ON L4K 3W7	90.4	<u>33</u>
TSI Technologies Inc.	231 Millway Ave Unit 13 Concord ON L4K 3W7	90.4	<u>33</u>
Pewter Moon Inc.	14-231 C Millway Ave Concord ON L4K 3W7	90.4	<u>33</u>
Techno Scientific Inc.	231 Millway Ave Unit 13 Concord ON L4K 3W7	90.4	<u>33</u>
LORENZO FURNITURE LTD.	231 Millway Ave Unit 2-3 Concord ON L4K 3W7	90.4	<u>33</u>

Site	Address	Distance m	Map Key
Karsh Precision Machine Ltd.	231 Millway Ave Unit 4 Concord ON L4K 3W7	90.4	33
Villa Di Manno Bakery Ltd.	22 Buttermill Ave Concord ON L4K 3X4	0.0	34
Villa Di Manno Bakery Ltd.	22 Buttermill Ave Concord ON L4K 3X4	0.0	34
Skygurard International Inc.	71 Buttermill Ave Unit 2 Vaughan ON L4K 3X2	116.3	37
Hepburn Controls Inc.	38 Buttermill Ave Unit B Concord ON L4K 3X3	21.2	39
FISHER DISPLAYS LTD.	38 BUTTERMILL AVE CONCORD ON L4K 3X3	21.2	39
Cardon Rehabilitation Products	38A Buttermill Ave Concord ON L4K 3X3	21.2	39
Kreuter Marketing Canada Inc.	38 Buttermill Ave Unit B Concord ON L4K 3X3	21.2	39
Intra-Med Industries Inc.	38A Buttermill Ave Vaughan ON L4K 3X3	21.2	39
Shina Plastics Ltd.	250 Millway Ave Concord ON L4K 3W5	153.1	41
UNIVERSAL PACKAGING GROUP	250 MILLWAY AVE CONCORD ON L4K 3W5	153.1	41
Atlas Die Supplies Inc	50 Buttermill Ave Unit 2 Concord ON L4K 3X3	61.9	44
EXACTAPRESS INCORPORATED	50 BUTTERMILL AVE CONCORD ON L4K 3X3	61.9	44
Atlas Die Supplies Inc.	50 Buttermill Ave Unit 2 Concord ON L4K 3X3	61.9	44
Exactapress Inc.	50 Buttermill Ave Concord ON L4K 3X3	61.9	44
CONTINENTAL PRESS	81 BUTTERMILL AVE CONCORD ON L4K 3X2	157.6	45
Continental Press Ltd.	81 Buttermill Ave Concord ON L4K 3X2	157.6	45
SIGNATURE SHOWCASES INC.	62 BUTTERMILL AVE CONCORD ON L4K 3X3	99.7	46
U-FLOW INC.	62 BUTTERMILL AVE VAUGHAN ON L4K 3X3	99.7	46
Marine Safe Electronics of Cda	261 Millway Ave Unit 12 Concord ON L4K 4K9	183.8	49
Marine Safe Electronics of Canada Ltd.	261 Millway Ave Unit 12 Concord ON L4K 4K9	183.8	49
Canawood Inc.	270 Millway Ave Unit 1 Concord ON L4K 3W4	207.9	55
AERO COMPONENT SUPPORT INC.	270 Millway Ave Concord ON L4K 3W4	207.9	55

Site	Address	Distance m	Map Key
AERO COMPONENT SUPPORT INC.	270 MILLWAY AVE VAUGHAN ON L4K 3W4	207.9	55
PARTS MANUFACTURING CO	270 MILLWAY AVE VAUGHAN ON L4K 3W4	207.9	55
WORLD AVIATION CORP.	270 Millway Ave Concord ON L4K 3W4	207.9	55
PARTS MANUFACTURING CO. LTD.	270 Millway Ave Concord ON L4K 3W4	207.9	55
Bonfiglioli Canada Inc.	7941 Jane St Unit 2 Concord ON L4K 4L6	0.0	56
BNA Bonfiglioli North America Inc.	7941 Jane St Unit 2 Concord ON L4K 4L6	0.0	56
BNA BONFIGLIOLI NORTH AMERICA	7941 Jane St Unit 2 Concord ON L4K 4L6	0.0	56
BONFIGLIOLI NORTH AMERICA INC.	7941 JANE ST UNIT 2 CONCORD ON L4K 4L6	0.0	56
LN Design	207 Edgeley Blvd Unit 16 Suite 201 Concord ON L4K 4B5	0.0	60
Connectric Systems Inc.	207 Edgeley Blvd Unit 28 Concord ON L4K 4B5	0.0	60
M S R Electronic Ltd.	207 Edgeley Blvd Unit 9 Concord ON L4K 4B5	0.0	60
Signs of Intelligence	207 Edgeley Blvd Concord ON L4K 4B5	0.0	60
PRESIDENT PRINTING	207 EDGELEY BLVD UNIT 6 CONCORD ON L4K 4B5	0.0	60
YKK Canada Inc.	207 Edgeley Blvd Unit 16 Suite 211 Concord ON L4K 4B5	0.0	60
JDA PROGRESS INDUSTRIES	207 Edgeley Blvd Unit 1 Concord ON L4K 4B5	0.0	60
Positive Graphic Inc.	207 Edgeley Blvd Unit 7 Concord ON L4K 4B5	0.0	60
Mar-Tec Woodworking Ltd.	97 Buttermill Ave Concord ON L4K 3X2	200.2	63
666386 ONTARIO LIMITED/	97 BUTTERMILL AVE CONCORD ON L4K 3X2	200.2	63
Superior Anodizing Co. Ltd.	76 Buttermill Ave Concord ON L4K 3X3	139.2	65
SUPERIOR ANODIZING CO LTD	76 BUTTERMILL AVE CONCORD ON L4K 3X3	139.2	65
Superior Anodizing Co. Ltd.	76 Buttermill Ave Concord ON L4K 3X3	139.2	65
WorkGroup Designs Inc.	8000 Jane St Suite 202 Concord ON L4K 5B8	178.6	69
Astley Gilbert Limited	8000 Jane St Unit 15-16 Concord ON L4K 5B8	178.6	69

Site	Address	Distance m	Map Key
High Liner Foods Incorporated	8000 Jane St Suite 301 Concord ON L4K 5B8	178.6	69
Fishery Products International	8000 Jane St Suite 301 Concord ON L4K 5B8	178.6	69
Ocean Cuisine International -	8000 Jane St Suite 301 Concord ON L4K 5B8	178.6	69
Impact Mouldings	225 Edgeley Blvd Unit 2 Concord ON L4K 3Y7	50.7	74
Toscana Ltd.	225 Edgeley Blvd Unit 1 Concord ON L4K 3Y7	50.7	74
AGGLOMERATED STONE CANADA INC.	225 EDGELEY BLVD CONCORD ON L4K 3Y7	50.7	74
DESIGNER'S EDGE	225 EDGELEY BLVD UNIT 2 CONCORD ON L4K 3Y7	50.7	74
IMPACT MOULDINGS INC	225 EDGELEY BLVD CONCORD ON L4K 3Y7	50.7	74
Second Generation Furnishings Inc.	90 Buttermill Ave Unit 1 Concord ON L4K 3X7	178.4	78
SECOND GENERATION FURNISHINGS	90 BUTTERMILL AVE UNIT 1 CONCORD ON L4K 3X7	178.4	78
Diversified Power Applications	90 Buttermill Ave Concord ON L4K 3X7	178.4	78
Diversified Power Applications	90 Buttermill Ave Vaughan ON L4K 3X7	178.4	78
EXPERT PATTERN WORKS LTD	241 EDGELEY BLVD UNIT 8 CONCORD ON L4K 3Y6	90.2	81
Mainline Manufacturing & Installation Inc.	241 Edgeley Blvd Unit 9-10 Concord ON L4K 3Y6	90.2	81
SERIO COUTURE	241 Edgeley Blvd Unit 3 Concord ON L4K 3Y6	90.2	81
EXPERT PATTERN WORKS LTD.	241 Edgeley Blvd Unit 8 Concord ON L4K 3Y6	90.2	81
DOMENIC SERIO COUTURE	241 EDGELEY BLVD UNIT 3 CONCORD ON L4K 3Y6	90.2	81
Artemis Studio Inc.	241 Edgeley Blvd Unit 9 Concord ON L4K 3Y6	90.2	81
MAINLINE MANUFACTURING/INSTALL	241 Edgeley Blvd Unit 9-10 Concord ON L4K 3Y6	90.2	81
Mainline Manufacturing & Installation Co. Inc.	241 Edgeley Blvd Unit 9-10 Concord ON L4K 3Y6	90.2	81
Serio Couture Inc.	241 Edgeley Blvd Unit 3 Concord ON L4K 3Y6	90.2	81
MAINLINE MATERIALS HANDLING	241 EDGELEY BLVD CONCORD ON L4K 3Y6	90.2	81
Capable Plastic Injection	100 Buttermill Ave Concord ON L4K 3X7	217.5	86

Site	Address	Distance m	Map Key
Capable Plastic Inject/Mould	100 Buttermill Ave Concord ON L4K 3X7	217.5	86
T.A.C. CONTROLS INC.	259 EDGELEY BLVD UNIT 5 CONCORD ON L4K 3Y5	139.3	87
Anker Brick Pillars Ltd.	259 Edgeley Blvd Unit 8 Concord ON L4K 3Y5	139.3	87
T.A.C. Controls & Automatio	259 Edgeley Blvd Unit 5 Concord ON L4K 3Y5	139.3	87
I.T. Imports Inc.	259 Edgeley Blvd Unit 2 Vaughan ON L4K 3Y5	139.3	87
JAMES NORMAN PRINTING INC.	259 EDGELEY BLVD UNIT 3-4 CONCORD ON L4K 3Y5	139.3	87
T.A.C. Controls Automation	259 Edgeley Blvd Unit 5 Concord ON L4K 3Y5	139.3	87
NeedFlyer	259 Edgeley Blvd Unit 2 Concord ON L4K 3Y5	139.3	87
Techno Scientific Inc.	259 Edgeley Blvd Unit 11-12 Concord ON L4K 3Y5	139.3	87
JAMES NORMAN PRINTING	259 Edgeley Blvd Concord ON L4K 3Y5	139.3	87
James Norman Printing Inc.	259 Edgeley Blvd Unit 2 Concord ON L4K 3Y5	139.3	87
TSI Technologies Inc.	259 Edgeley Blvd Unit 11-12 Concord ON L4K 3Y5	139.3	87
Nedco Ontario	8001 Jane St Unit 2 Concord ON L4K 2M7	108.7	88
UPDATE PRECAST MOULDING INC.	8001 JANE ST UNIT 3 CONCORD ON L4K 2M7	108.7	88
Weston Bakeries Limited	273 Edgeley Blvd Concord ON L4K 3Y7	195.5	91
Leaded Lights Stained Glass	200 Edgeley Blvd Unit 14 Concord ON L4K 3Y8	0.0	93
Rea Sign Group Inc.	200 Edgeley Blvd Unit 10 Vaughan ON L4K 3Y8	0.0	93
EDGELEY PRINTING	200 EDGELEY BLVD UNIT 15 CONCORD ON L4K 3Y8	0.0	93
ITS Electronics Inc.	200 Edgeley Blvd Unit 24 Concord ON L4K 3Y8	0.0	93
ARISTON KITCHEN CABINETS LTD.	200 Edgeley Blvd Unit 28 Concord ON L4K 3Y8	0.0	93
ELIAS CUSTOM METAL FABRICATION	200 Edgeley Blvd Concord ON L4K 3Y8	0.0	93
ARISTON KITCHEN CABINETS LTD	200 EDGELEY BLVD CONCORD ON L4K 3Y8	0.0	93
ROTOGRAPH LIMITED	200 EDGELEY BLVD UNIT 1 CONCORD ON L4K 3Y8	0.0	93

Site	Address	Distance m	Map Key
A & J Hobbies Ltd.	200 Edgeley Blvd Unit 28 Concord ON L4K 3Y8	0.0	93
Prime Architectural Mouldings	200 Edgeley Blvd Unit 6 Concord ON L4K 3Y8	0.0	93
ROTOGRAPH LTD.	200 Edgeley Blvd Unit 1 Concord ON L4K 3Y8	0.0	93
TDS Recognition	200 Edgeley Blvd Unit 19 Concord ON L4K 3Y8	0.0	93
Rea Sign Group Inc.	200 Edgeley Blvd Unit 10 Concord ON L4K 3Y8	0.0	93
ITS Electronics Inc	200 Edgeley Blvd Unit 24-27 Concord ON L4K 3Y8	0.0	93
Payless Print	200 Edgeley Blvd Unit 15 Concord ON L4K 3Y8	0.0	93
Elias Custom Metal Fabrication Ltd.	200 Edgeley Blvd Unit 5-6 Concord ON L4K 3Y8	0.0	93
Edgeley Printing Ltd.	200 Edgeley Blvd Unit 15 Concord ON L4K 3Y8	0.0	93
Rotograph Sales Inc.	200 Edgeley Blvd Unit 1 Concord ON L4K 3Y8	0.0	93
MTB Industries Inc.	20 Barnes Crt Bldg A-C Concord ON L4K 4L4	37.4	94
Mak Tailored Blanking - Div. of Maksteel Inc.	20 Barnes Crt Bldg AB Concord ON L4K 4L4	37.4	94
Fidelity Electronics Inc.	20 Barnes Crt Concord ON L4K 4L4	37.4	94
Mak Tailored Blanking Inc. - O/A - MTB	20 Barnes Crt Bldg AB Concord ON L4K 4L4	37.4	94
MAN ROLAND CANADA INC.	20 BARNES CRT BLDG H CONCORD ON L4K 4L4	37.4	94
Barmac Garage Doors Manufacturing Ltd.	60 Talman Crt Concord ON L4K 4L5	229.4	97
Barmac Garage Doors Mfg. Ltd.	60 Talman Crt Concord ON L4K 4L5	229.4	97
Robinson-Adams Overhead Doors Inc.	60 Talman Crt Concord ON L4K 4L5	229.4	97
Robinson-Adams Overhead Doors	60 Talman Crt Concord ON L4K 4L5	229.4	97
Sweet N Fun Products Ltd.	260 Edgeley Blvd Unit 31 Concord ON L4K 3Y4	150.3	98
Payless Print	260 Edgeley Blvd Unit 17 Concord ON L4K 3Y4	150.3	98
Alendel Fabrics Limited	274 Edgeley Blvd Concord ON L4K 3Y4	193.3	101
Ballan Carpentry & Millwork	400 Creditstone Rd Unit 43 Concord ON L4K 3Z3	0.0	109

Site	Address	Distance m	Map Key
Jolly Dried Cured Foods Inc.	400 Creditstone Rd Unit 28 Concord ON L4K 3Z3	0.0	109
IMPACT SIGNS	400 CREDITSTONE RD UNIT 35 CONCORD ON L4K 3Z3	0.0	109
Link Salami	400 Creditstone Rd Unit 25 Concord ON L4K 3Z3	0.0	109
LINK MEATS INC.	400 Creditstone Rd Unit 25 Concord ON L4K 3Z3	0.0	109
Ekco-Tech	400 Creditstone Rd Concord ON L4K 3Z3	0.0	109
Link Salami Inc.	400 Creditstone Rd Unit 25 Concord ON L4K 3Z3	0.0	109
GLOBAL MARBLE	400 CREDITSTONE RD UNIT 45-46 CONCORD ON L4K 3Z3	0.0	109
Global Marble Ltd.	400 Creditstone Rd Unit 45-46 Concord ON L4K 3Z3	0.0	109
Allegro Meat Ltd.	400 Creditstone Rd Unit 25 Concord ON L4K 3Z3	0.0	109
ANDERSON COMMUNICATIONS INC.	400 CREDITSTONE RD UNIT 18 CONCORD ON L4K 3Z3	0.0	109
CN Machining & Repairs Ltd.	400 Creditstone Rd Unit 22-23 Concord ON L4K 3Z3	0.0	109
C N MACHINING & REPAIRS LTD.	400 CREDITSTONE RD UNIT 23 CONCORD ON L4K 3Z3	0.0	109
Xtronics Inc.	400 Creditstone Rd Unit 3 Concord ON L4K 3Z3	0.0	109
Preferred Engineering Products	350 Creditstone Rd Suite 204 Concord ON L4K 3Z2	49.9	111
Tasty Selections	350 Creditstone Rd Suite 102 Concord ON L4K 3Z2	49.9	111
Pasta Kitchen	350 Creditstone Rd Unit 103 Concord ON L4K 3Z2	49.9	111
Preferred Engineering Products Ltd.	350 Creditstone Rd Suite 204 Concord ON L4K 3Z2	49.9	111
THORNHILL BAKERY LTD.	350 CREDITSTONE RD UNIT D CONCORD ON L4K 3Z2	49.9	111
Sunrise Window & Door Systems Inc.	350 Creditstone Rd Suite 104 Concord ON L4K 3Z2	49.9	111
CABANO KINGSWAY	391 CREDITSTONE RD CONCORD ON L4K 1N8	76.1	119
Metro International Truck Body Shop	391 Creditstone Rd Concord ON L4K 1N8	76.1	119
CORMA INC.	10 MCCLEARY CRT VAUGHAN ON L4K 2Z3	154.8	125
Corma Inc.	10 McCleary Crt Concord ON L4K 2Z3	154.8	125

SPL - Ontario Spills

A search of the SPL database, dated 1988-Feb 2014 has found that there are 32 SPL site(s) within approximately 0.25 kilometers of the project property.

<u>Site</u>	<u>Address</u>	<u>Distance m</u>	<u>Map Key</u>
Ontario Sawdust Supplies Ltd.	212 Millway Ave. Vaughan ON	41.6	<u>11</u>
SUPERIOR FRAMES	212 MILLWAY IN CONCORD VAUGHAN CITY ON L4K 3W4	41.6	<u>11</u>
Crossroads Refrigeration Limited	101 Edgeley Blvd Vaughan ON	27.8	<u>82</u>
Walmart Canada Corp.; Crossroads Refrigeration Limited	101 Edgely Blvd Vaughan ON	27.8	<u>82</u>
Walmart Canada Corp.	101 Edgely Blvd Vaughan ON	27.8	<u>82</u>
Walmart Canada - 101 Edgeley Blvd<UNOFFICIAL>	101 Edgely Blvd Vaughan ON	27.8	<u>82</u>
Wal-Mart Canada Corp.	101 Edgeley Blvd Vaughan ON L4K 4Z4	27.8	<u>82</u>
Crossroads Refridgeration Limited	101 Edgeley Blvd Vaughan ON L4K 4Z4	27.8	<u>82</u>
York Disposal Services Limited	Jane St. 150m north of Hwy 7 Vaughan ON	236.9	<u>83</u>
Weston Bakeries Limited	273 Edgeley Blvd Vaughan ON L4K 3Y7	195.5	<u>91</u>
Weston Bakeries Limited	273 Edgeley Blvd Vaughan ON L4K 3Y7	195.5	<u>91</u>
Weston Bakeries Limited	273 Edgeley Blvd Vaughan ON L4K 3Y7	195.5	<u>91</u>
Weston Bakeries Limited	273 Edgeley Blvd Vaughan ON L4K 3Y7	195.5	<u>91</u>
KIK CORPORATION	BLACK CREEK, OUTFALL AT REAR OF 60 TALLMAN COURT 33 MCINTOSH BLVD THORNHILL ON VAUGHAN CITY ON	229.4	<u>97</u>
The Corporation of the City of Vaughan	60 TALMAN CT.<UNOFFICIAL> Vaughan ON L4K 4L5	229.4	<u>97</u>
Unknown<UNOFFICIAL>	south end of Talman Court Vaughan ON	205.1	<u>102</u>
	TASTY SELECTIONS 350 CREDITSTONE RD. SUITE 202. CONCORD. PHONE: JEFF HAMILTON (DIRECTOR OF OPERATIONS) 905- 760-2353<UNOFFICIAL> Vaughan ON L4K 3Z2	49.9	<u>111</u>
	500 Creditstone Rd Vaughan ON L4K 3Z3	72.6	<u>115</u>
Andlauer Transportation Services Inc.	500 Creditstone Road Vaughan ON L4K 3Z3	72.6	<u>115</u>

Site	Address	Distance m	Map Key
HARMAC TRANSPORTATION	500 CREDITSTONE RD TRANSPORT TRUCK (CARGO) VAUGHAN ON L4K 3Z3	72.6	115
	500 CREDITSTONE, CONCORD<UNOFFICIAL> Vaughan ON L4K 3Z3	72.6	115
ZYTEC	500 CREDITSTONE ROAD, CONCORD AJAX PLANT 51 THOMPSON ST. VAUGHAN CITY ON L4K 3Z3	72.6	115
MOTORWAYS TRANSPORT	IN CONCORD AT MOTORWAYS TRANSPORT AT 391 CREDITSTONE RD. TRANSPORT TRUCK (CARGO) VAUGHAN CITY ON L4K 1N8	76.1	119
National Fast Freight	391 Creditstone Rd., Concord Vaughan ON L4K 1N8	76.1	119
CABANO KINGSWAY	391 CREDIT STONE RD, CONCORD. TRANSPORT TRUCK (CARGO) VAUGHAN CITY ON L4K 1N8	76.1	119
CABANO KINGSWAY	AT CABANO-KINGSWAY LTD. 1T 391 CREDITSTONE RD. IN CONCORD TRANSPORT TRUCK (CARGO) VAUGHAN CITY ON L4K 1N8	76.1	119
TRANSPORT TRUCK	391 CREDITSTONE (JANE & HWY 7) TRANSPORT TRUCK (CARGO) VAUGHAN CITY ON L4K 1N8	76.1	119
GTL TRANSPORT	CONCORD 391 CREDITSTONE RD TRANSPORT TRUCK (CARGO) VAUGHAN CITY ON L4K 1N8	76.1	119
Cooney Bulk Sales Limited	391 Creditstone Road, Concord Vaughan ON L4K 1N8	76.1	119
TRANSPORT TRUCK	391 CREDIT STONE RD MOTOR WAYS TRANSPORT. TRANSPORT TRUCK (CARGO) VAUGHAN CITY ON L4K 1N8	76.1	119
PETRO-CANADA	AT THE CABANA KINGSWAY TRUCKING LOT, 391 CREDITSTONE ROAD, CONCORD. TANK TRUCK (CARGO) VAUGHAN CITY ON L4K 1N8	76.1	119
KAL Tire	395 Creditstone Road Vaughan ON L4K 1N8	126.3	127

WWIS - Water Well Information System

A search of the WWIS database, dated 1955-Mar 2014 has found that there are 41 WWIS site(s) within approximately 0.25 kilometers of the project property.

Site	Address	Distance m	Map Key
	lot 6 con 5 ON	10.2	1
	lot 7 con 5 ON	11.7	2
	ON	0.0	6

<u>Site</u>	<u>Address</u>	<u>Distance m</u>	<u>Map Key</u>
	ON	38.8	<u>7</u>
	lot 6 con 5 WOODBRIIDGE ON	54.2	<u>13</u>
	ON	50.1	<u>15</u>
	CONCORD ON	68.0	<u>16</u>
	Vaughan ON	82.8	<u>19</u>
	ON	92.8	<u>22</u>
	ON	116.0	<u>26</u>
	ON	116.9	<u>28</u>
	Toronto ON	127.3	<u>31</u>
	Vaughan ON	106.5	<u>36</u>
	lot 6 con 4 ON	0.0	<u>38</u>
	Toronto ON	149.3	<u>42</u>
	ON	171.8	<u>43</u>
	ON	204.0	<u>47</u>
	lot 7 con 4 ON	31.2	<u>48</u>
	Vaughan ON	201.6	<u>51</u>
	Vaughan ON	201.6	<u>51</u>
	Toronto ON	211.2	<u>52</u>
	ON	226.3	<u>59</u>
	ON	223.7	<u>62</u>
	Toronto ON	215.9	<u>67</u>
	ON	244.3	<u>68</u>
	ON	204.8	<u>70</u>
	Toronto ON	224.1	<u>71</u>

<u>Site</u>	<u>Address</u>	<u>Distance m</u>	<u>Map Key</u>
	ON	0.0	76
	lot 6 con 5 ON	247.1	77
	ON	213.6	79
	Toronto ON	244.8	84
	lot 7 con 5 WOODBRIIDGE ON	0.0	96
	ON	11.0	100
	Vaughan ON	0.0	103
	CONCORD ON	41.7	106
	VAUGHAN ON	104.0	107
	ON	135.1	116
	lot 6 con 5 ON	181.9	120
	lot 6 con 4 ON	89.4	121
	lot 6 con 5 ON	198.7	124
	lot 6 con 5 ON	100.2	128



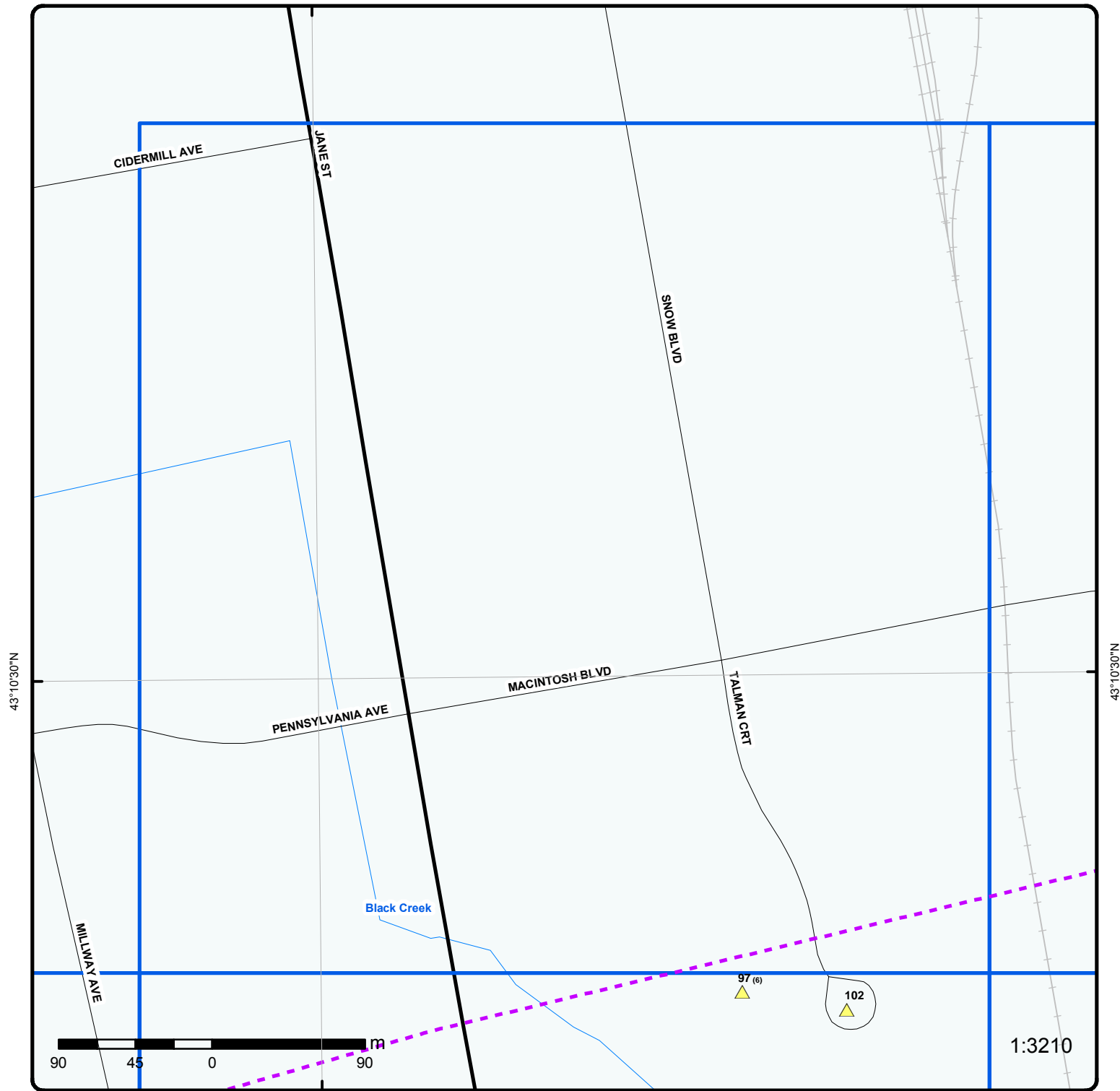
Map

Order No: 20150624104

Address: Portage Pky Jane St, Vaughan, ON

Project Property	Expressway	Industrial and Resource - Regions	National Park
Buffer Outline	Principal Highway	Main Line	Provincial or Territorial Park
Eris Sites with Higher Elevation	Secondary Highway	Sidetrack	Other Park
Eris Sites with Same Elevation	Major Road	Transit Line	Golf Course or Driving Range
Eris Sites with Lower Elevation	Local road	Abandoned Line	Park or Sports Field
Eris Sites with Unknown Elevation	Trail	Proposed Road	Other Recreation Area
	Proposed Road		
	Ferry Route/Ice Road		

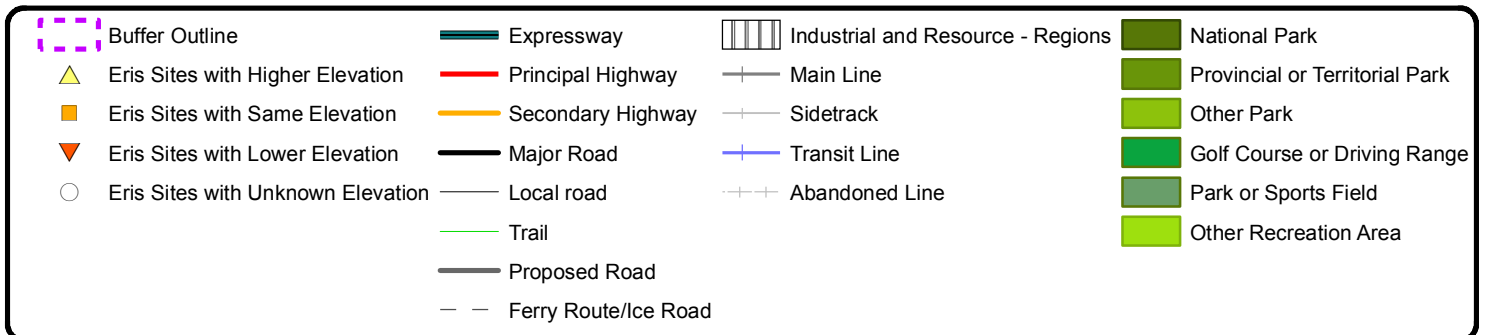
80°14'W

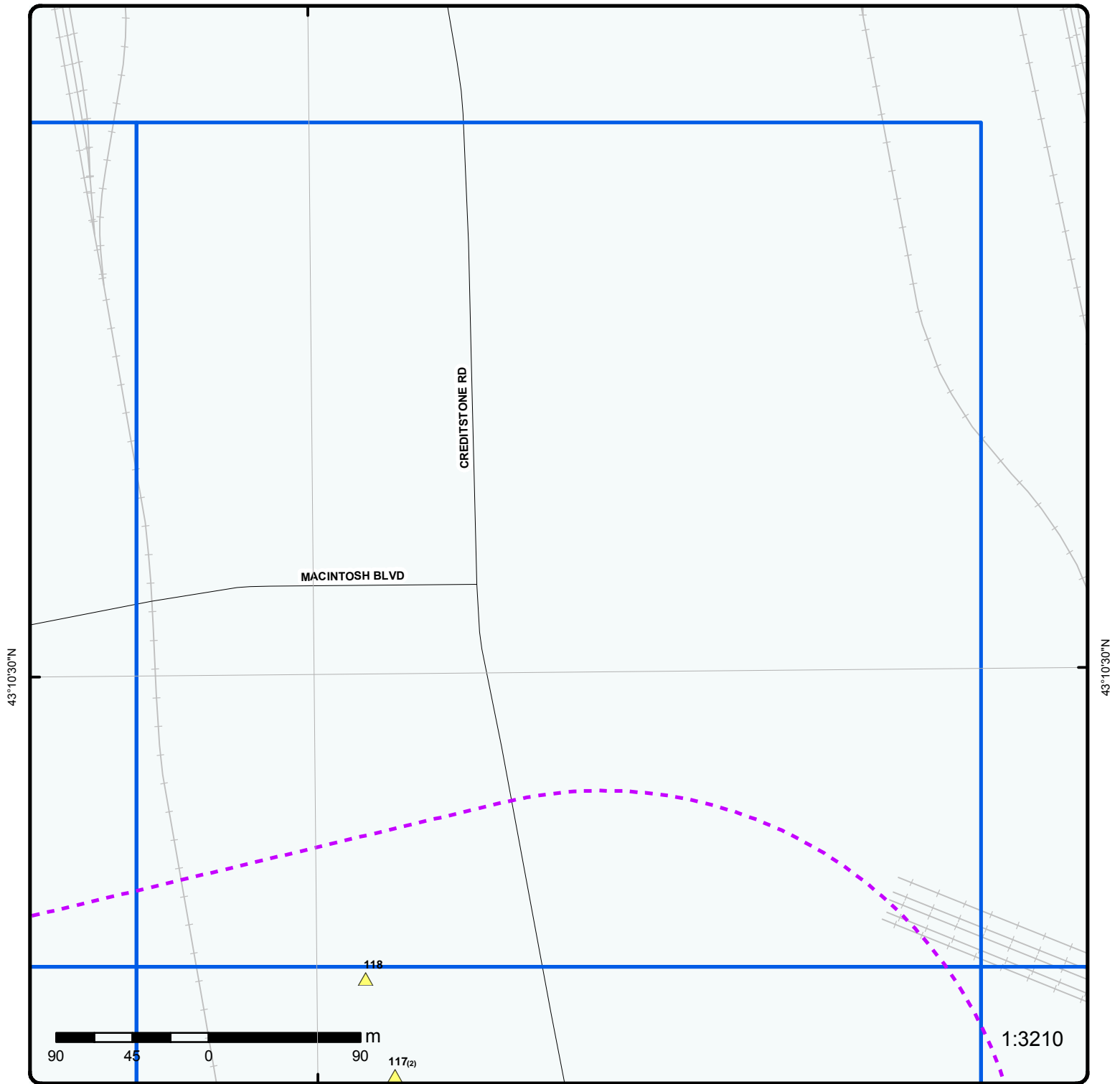


Grid 1

Order No: 20150624104

Address: Portage Pky Jane St, Vaughan, ON

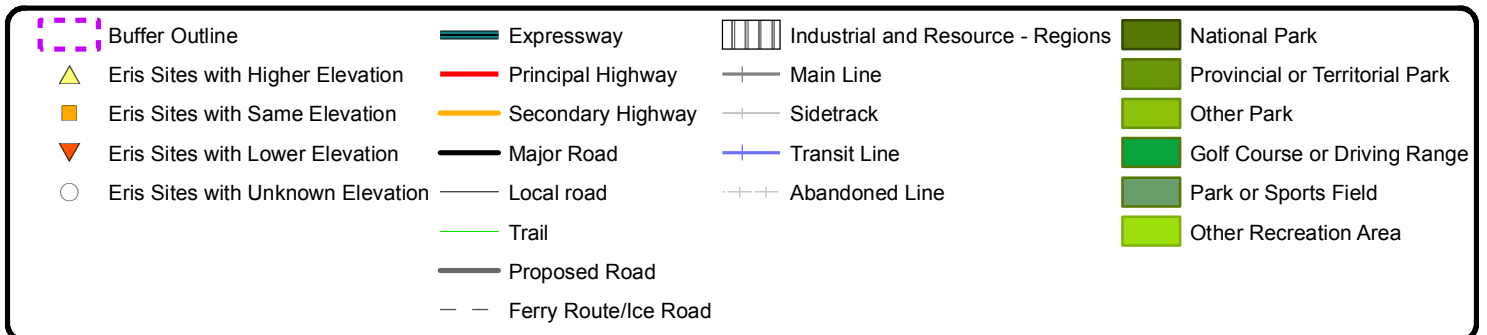


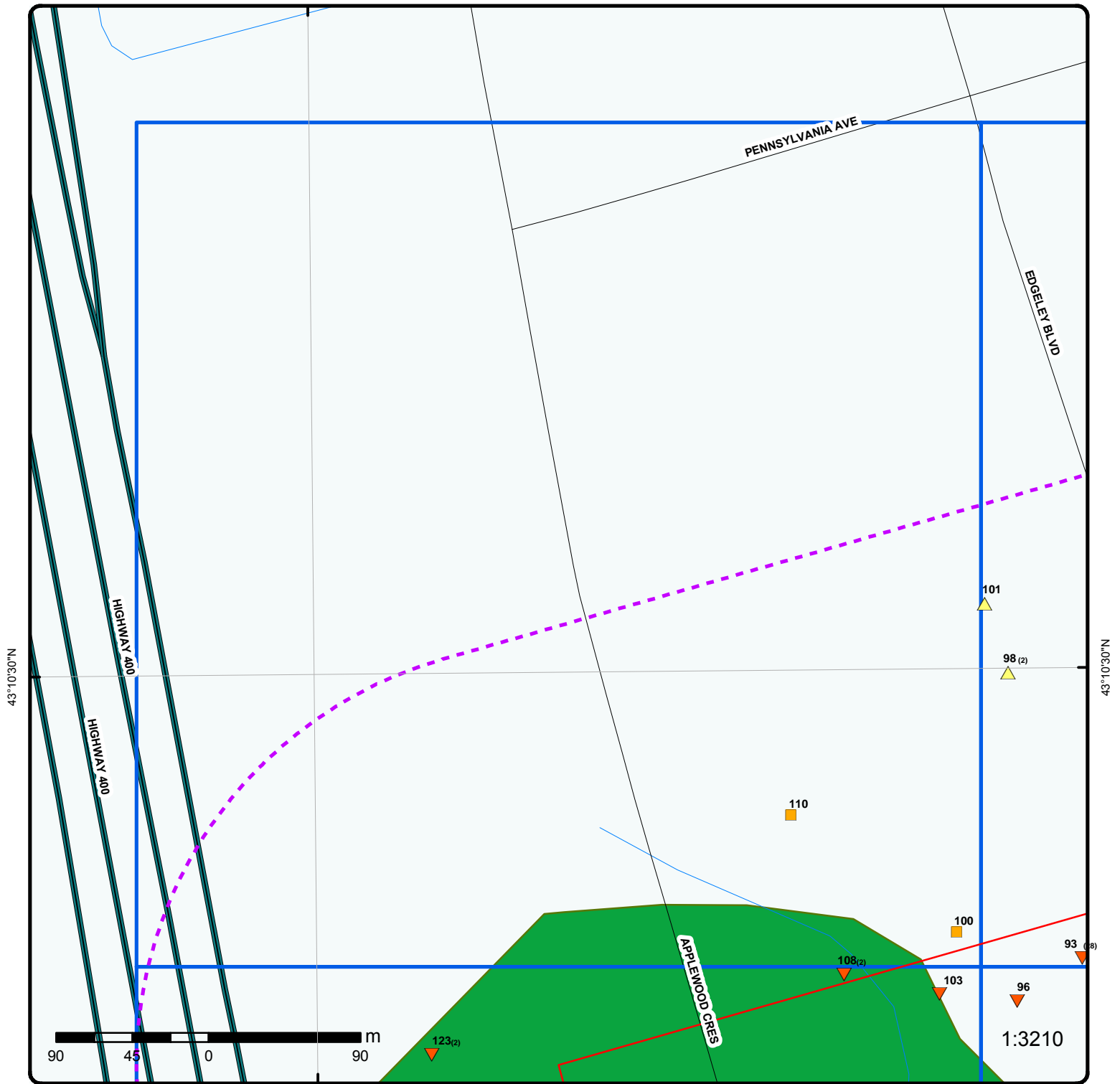


Grid 2

Order No: 20150624104

Address: Portage Pky Jane St, Vaughan, ON

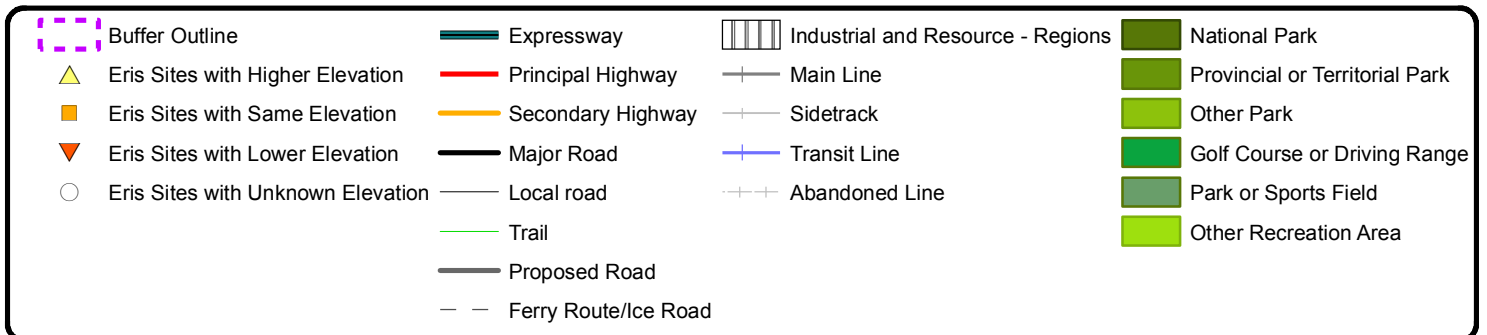




Grid 3

Order No: 20150624104

Address: Portage Pky Jane St, Vaughan, ON



PENNSYLVANIA AVE

EDGELEY BLVD

BUTTERNUT LANE

MILLWAY AVE

PORTAGE PKY

APPLEWOOD CREEK

43°10'30"N

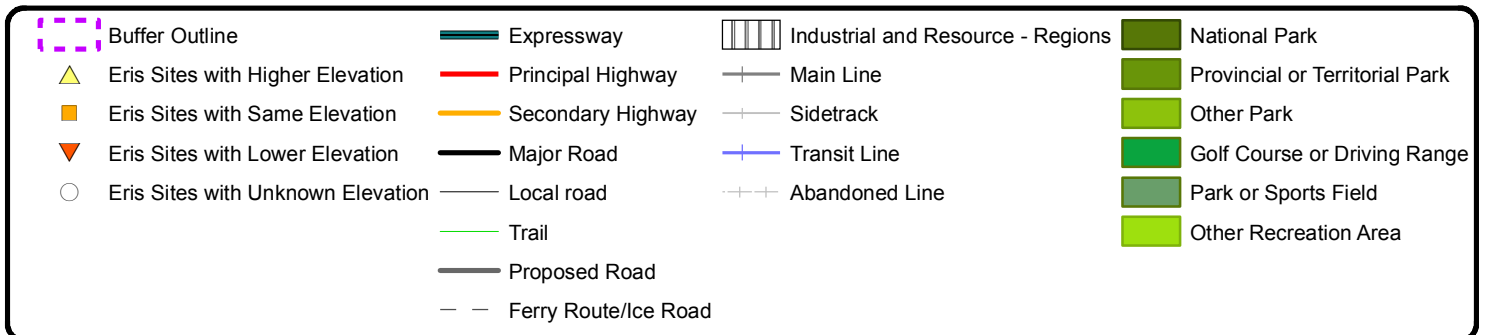
43°10'30"N

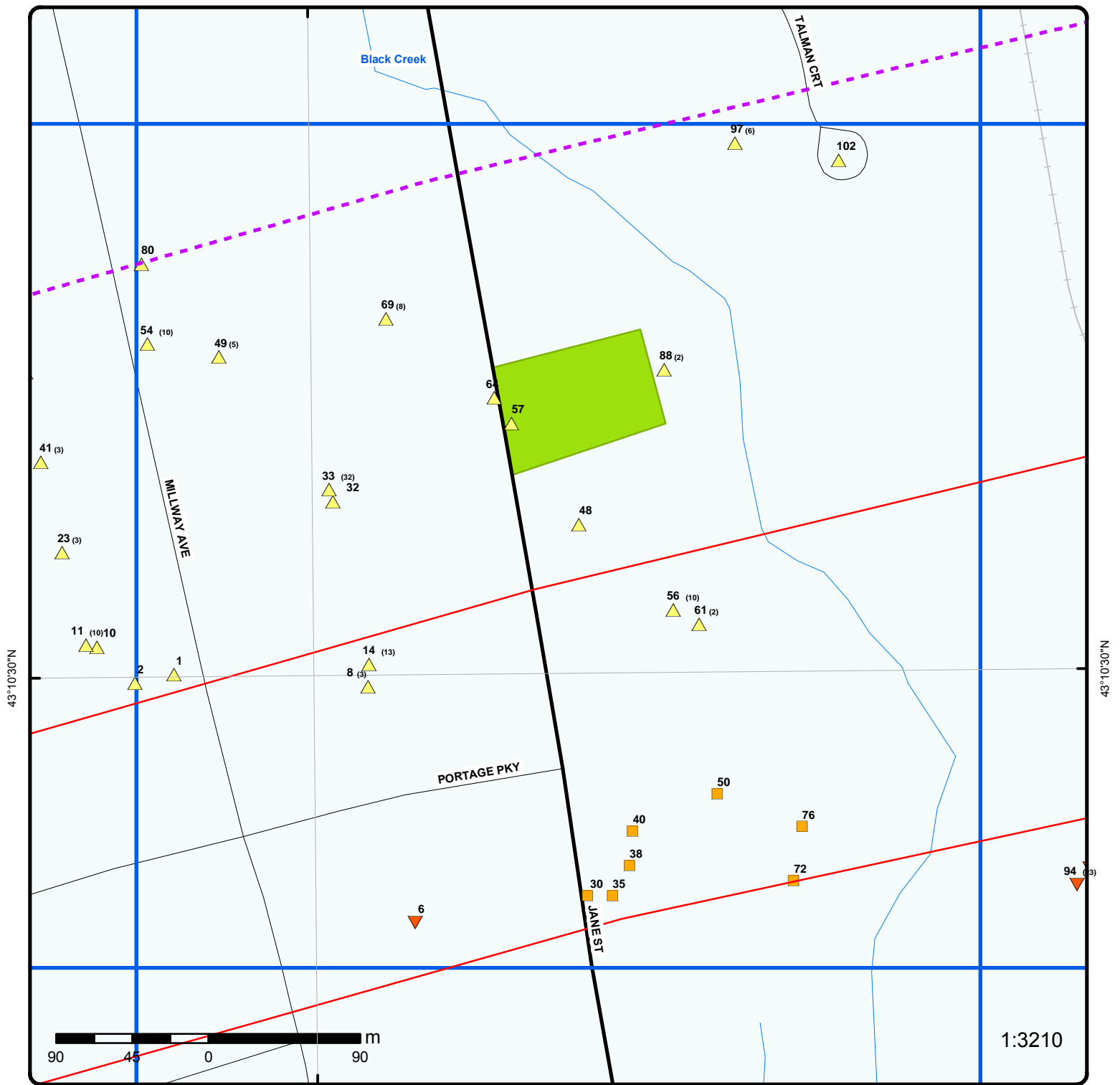
1:3210

Grid 4

Order No: 20150624104

Address: Portage Pky Jane St, Vaughan, ON



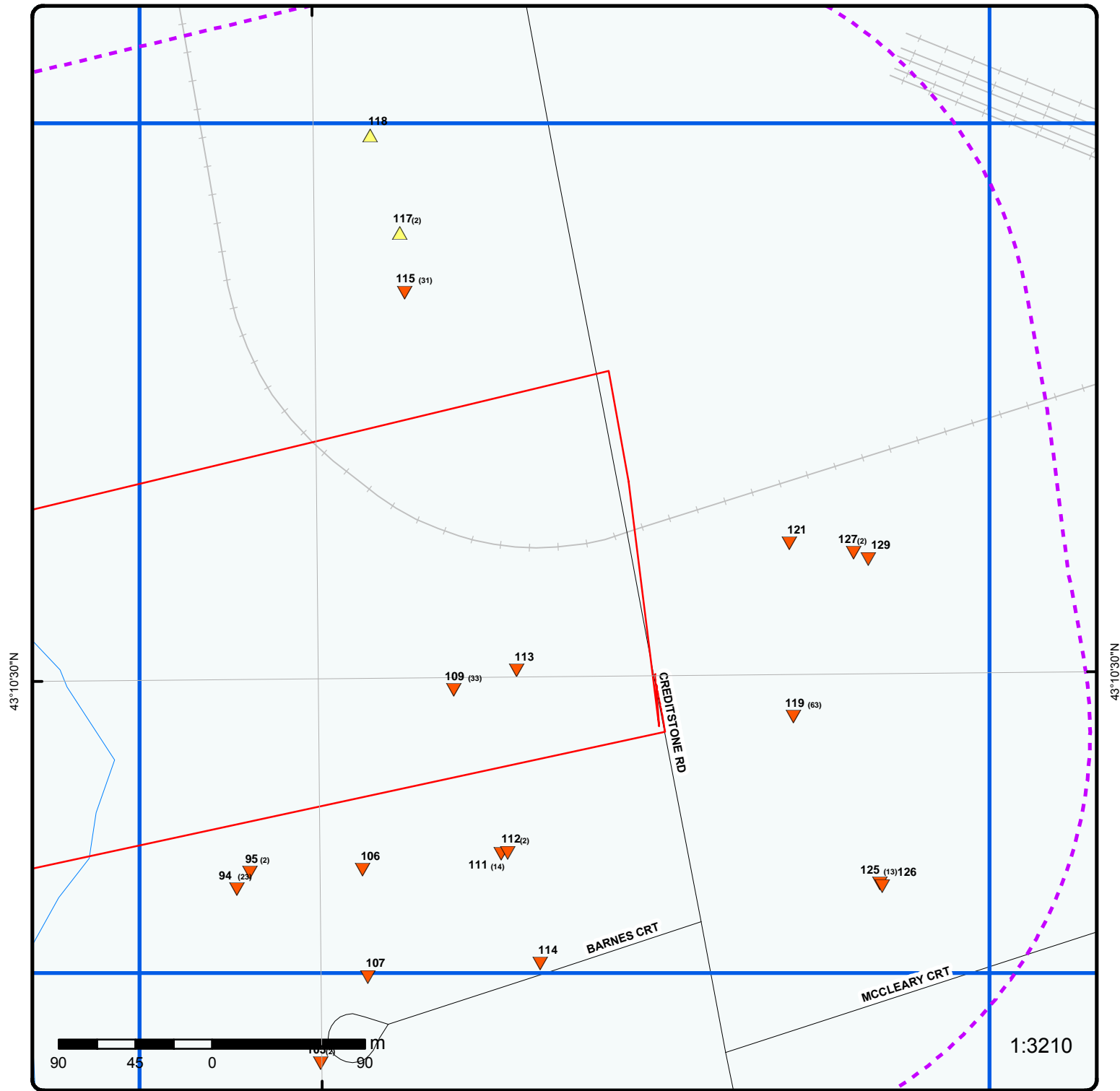


Grid 5

Order No: 20150624104

Address: Portage Pky Jane St, Vaughan, ON

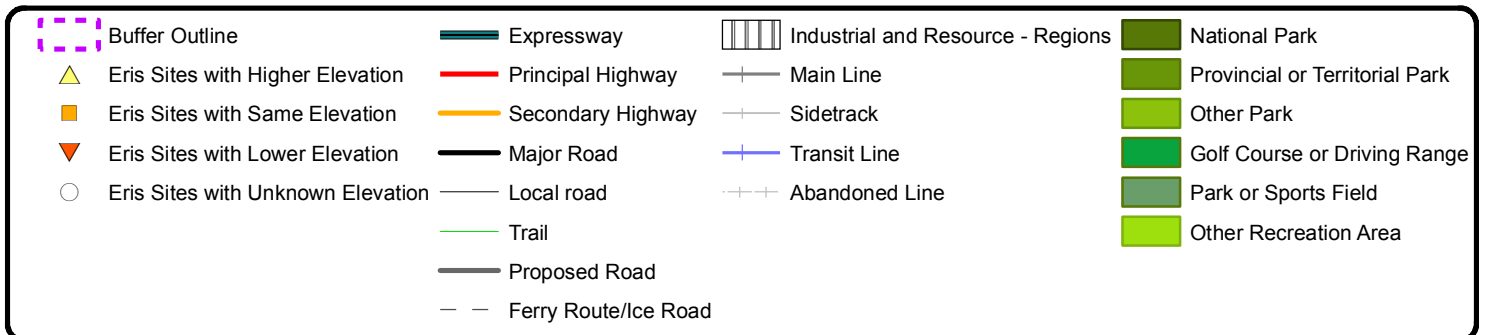
Buffer Outline	Expressway	Industrial and Resource - Regions	National Park
Eris Sites with Higher Elevation	Principal Highway	Main Line	Provincial or Territorial Park
Eris Sites with Same Elevation	Secondary Highway	Sidetrack	Other Park
Eris Sites with Lower Elevation	Major Road	Transit Line	Golf Course or Driving Range
Eris Sites with Unknown Elevation	Local road	Abandoned Line	Park or Sports Field
	Trail		Other Recreation Area
	Proposed Road		
	Ferry Route/Ice Road		




Grid 6

Order No: 20150624104

Address: Portage Pky Jane St, Vaughan, ON

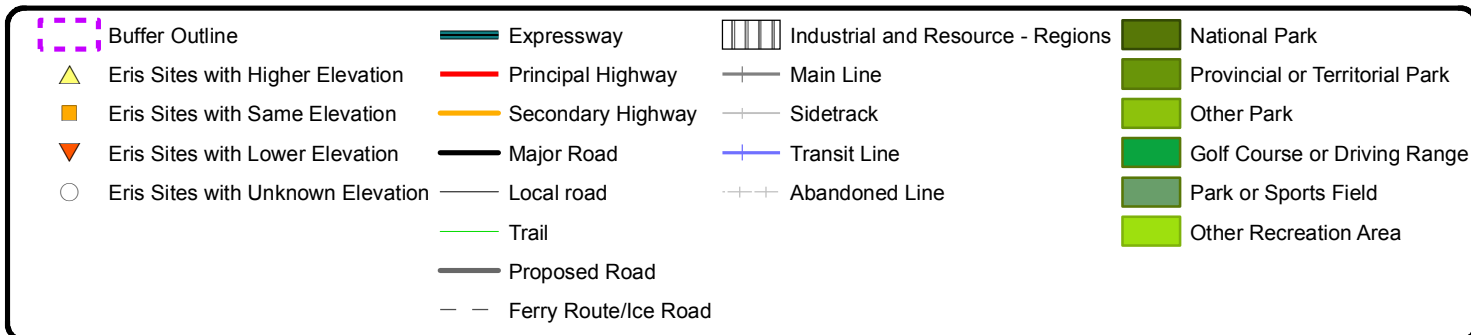


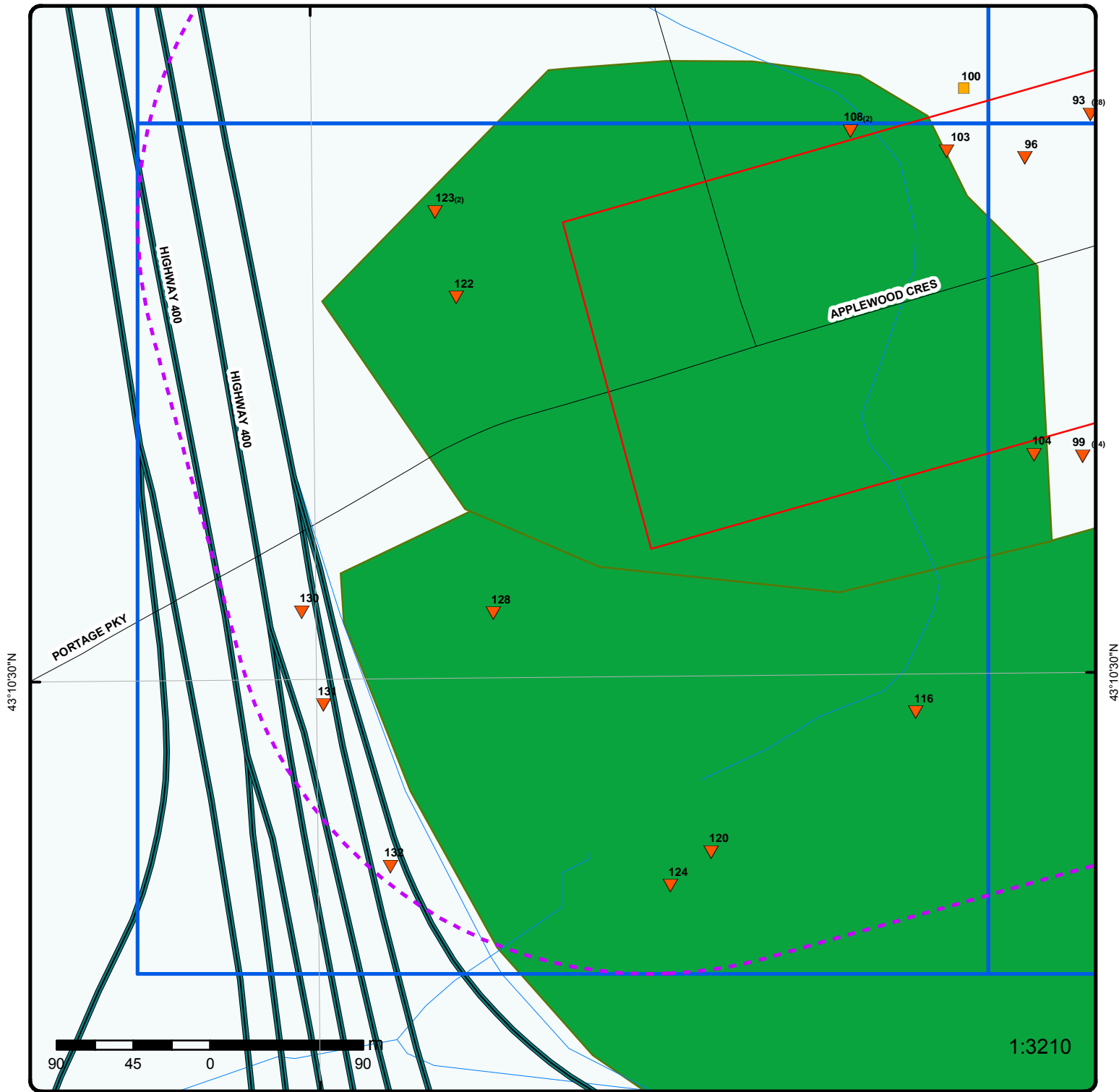


Grid 7

Order No: 20150624104

Address: Portage Pky Jane St, Vaughan, ON

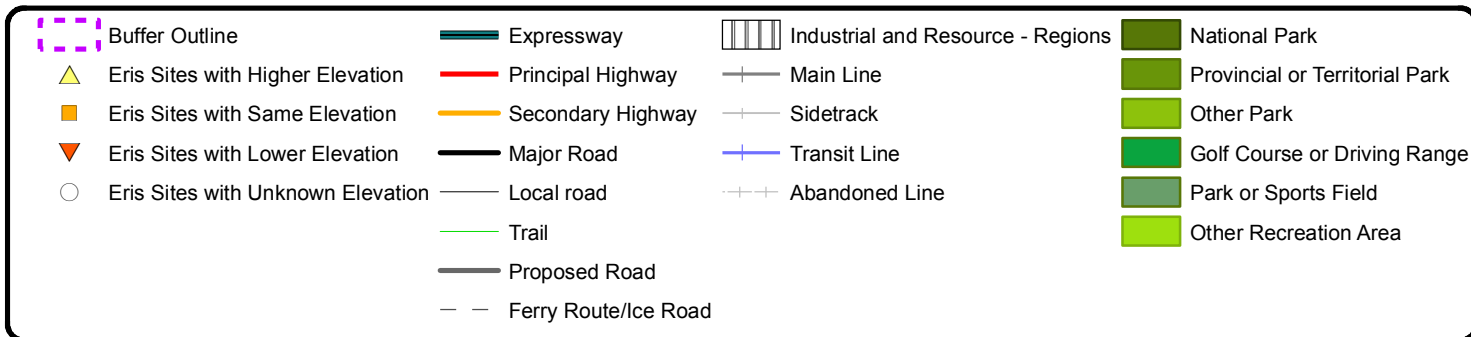




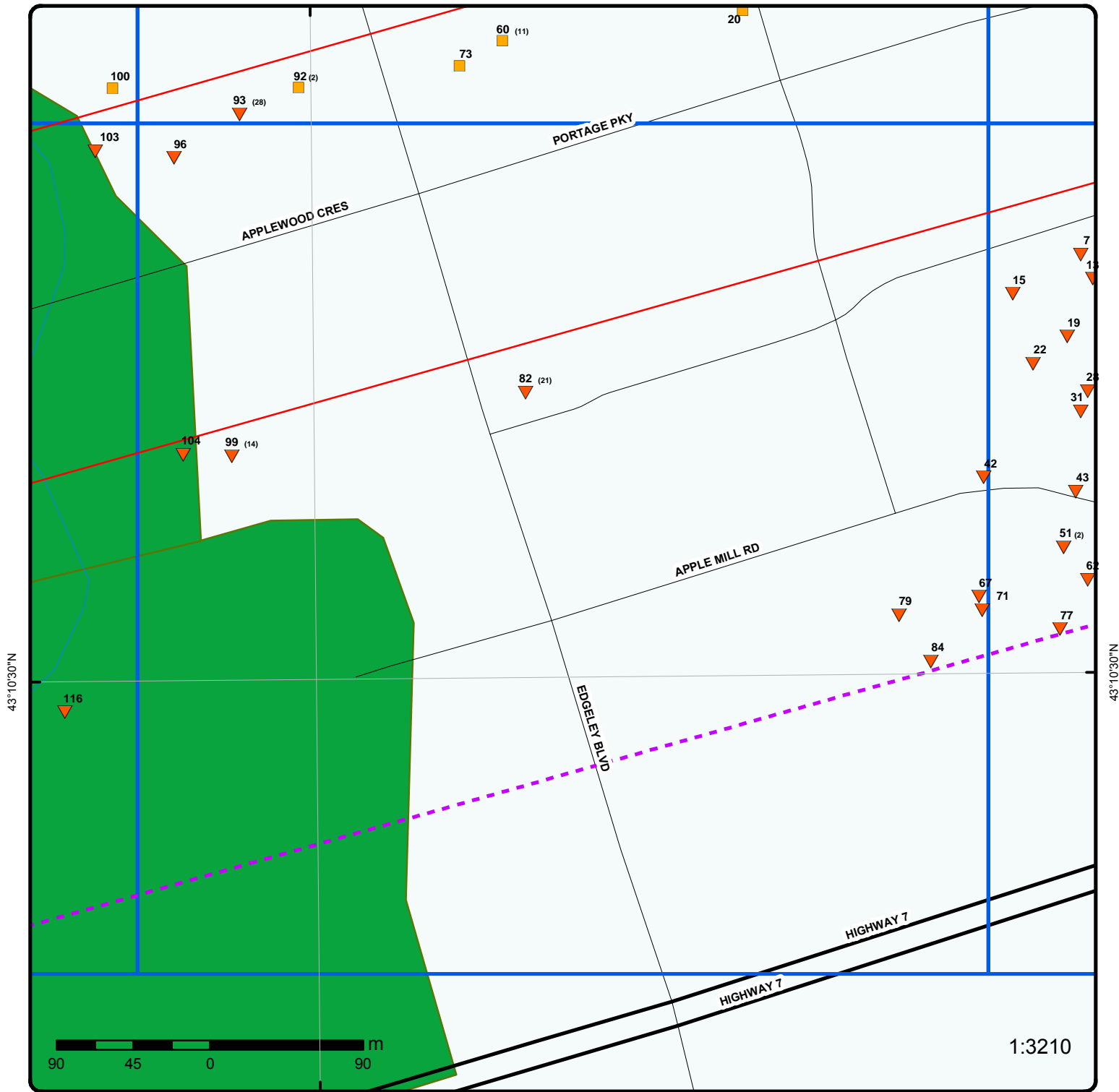
Grid 8

Order No: 20150624104

Address: Portage Pky Jane St, Vaughan, ON



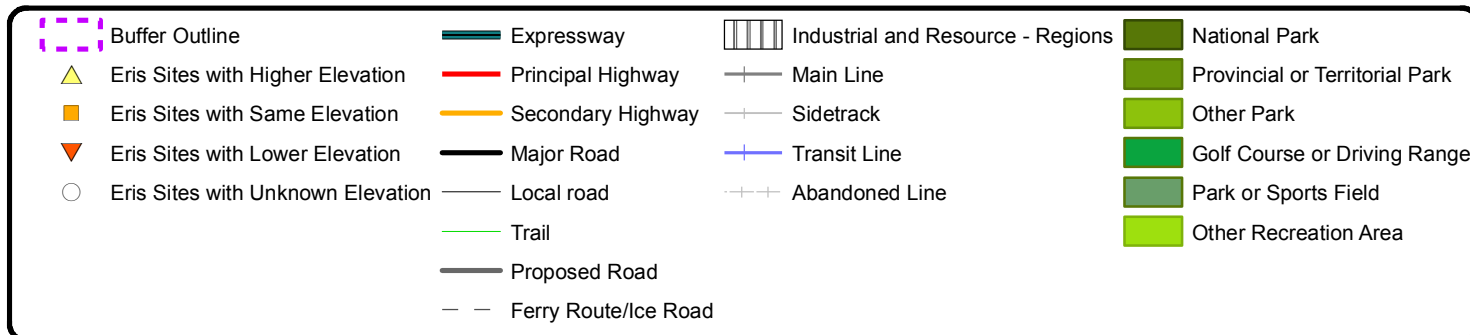
80°14'W

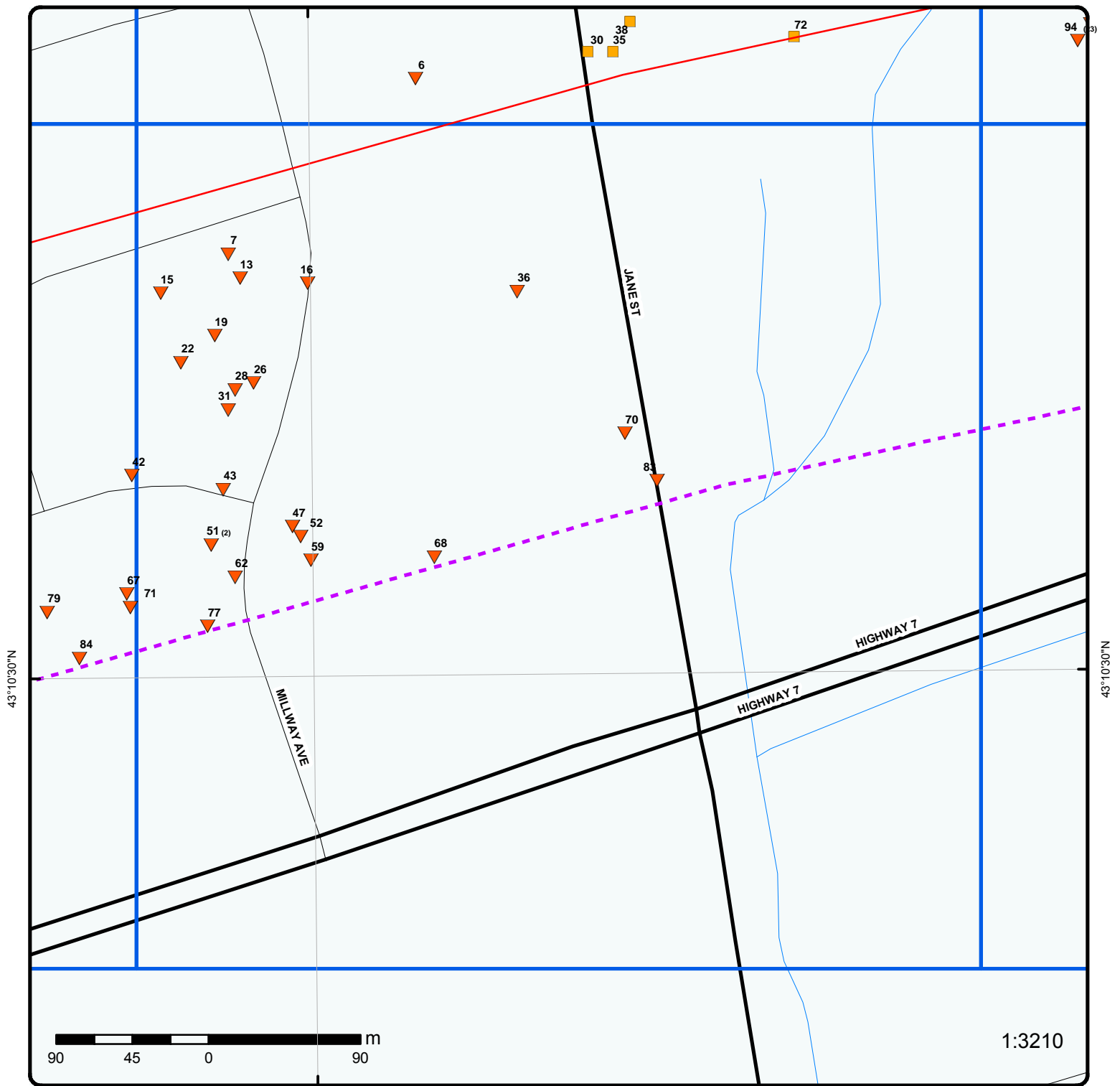


Grid 9

Order No: 20150624104

Address: Portage Pky Jane St, Vaughan, ON



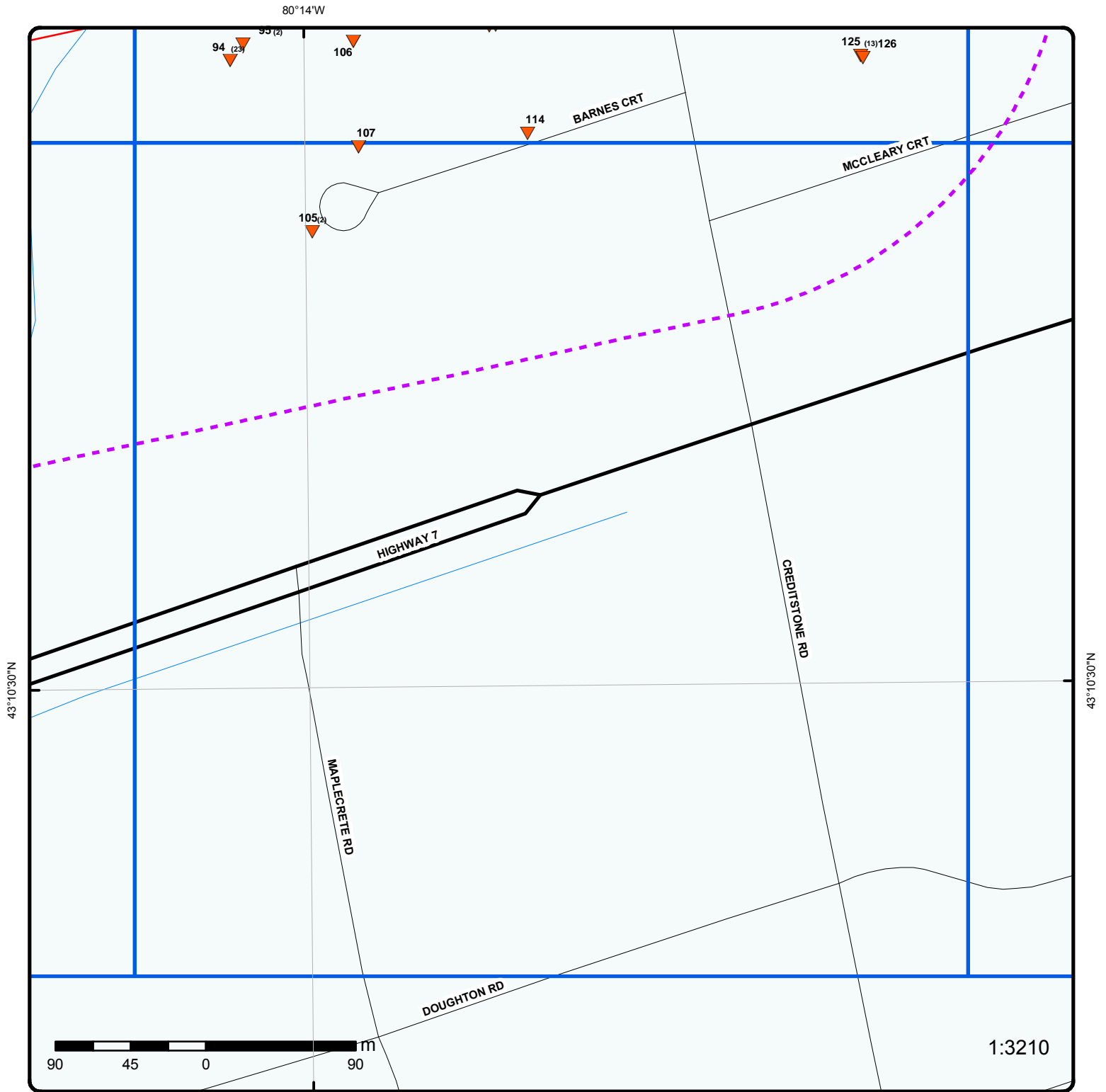


Grid 10

Order No: 20150624104

Address: Portage Pky Jane St, Vaughan, ON

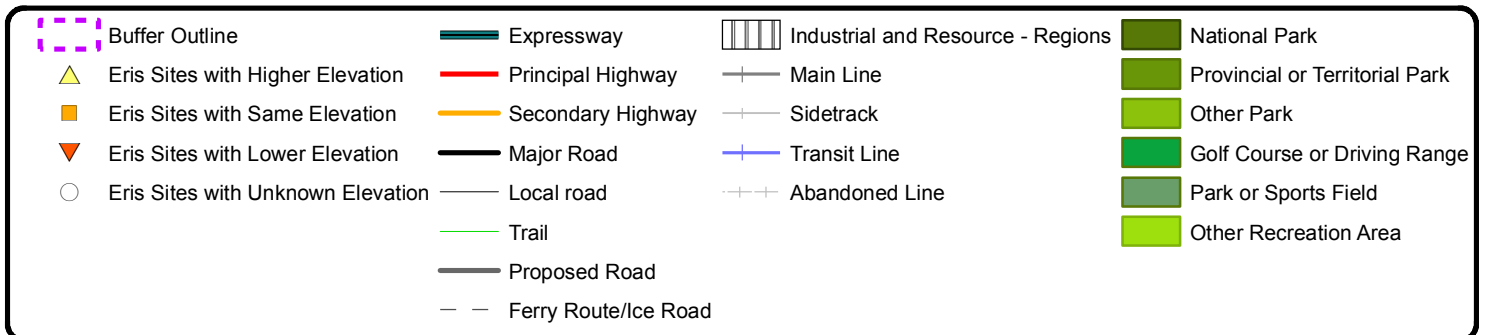
Buffer Outline	Expressway	Industrial and Resource - Regions	National Park
Eris Sites with Higher Elevation	Principal Highway	Main Line	Provincial or Territorial Park
Eris Sites with Same Elevation	Secondary Highway	Sidetrack	Other Park
Eris Sites with Lower Elevation	Major Road	Transit Line	Golf Course or Driving Range
Eris Sites with Unknown Elevation	Local road	Abandoned Line	Park or Sports Field
	Trail		Other Recreation Area
	Proposed Road		
	Ferry Route/Ice Road		

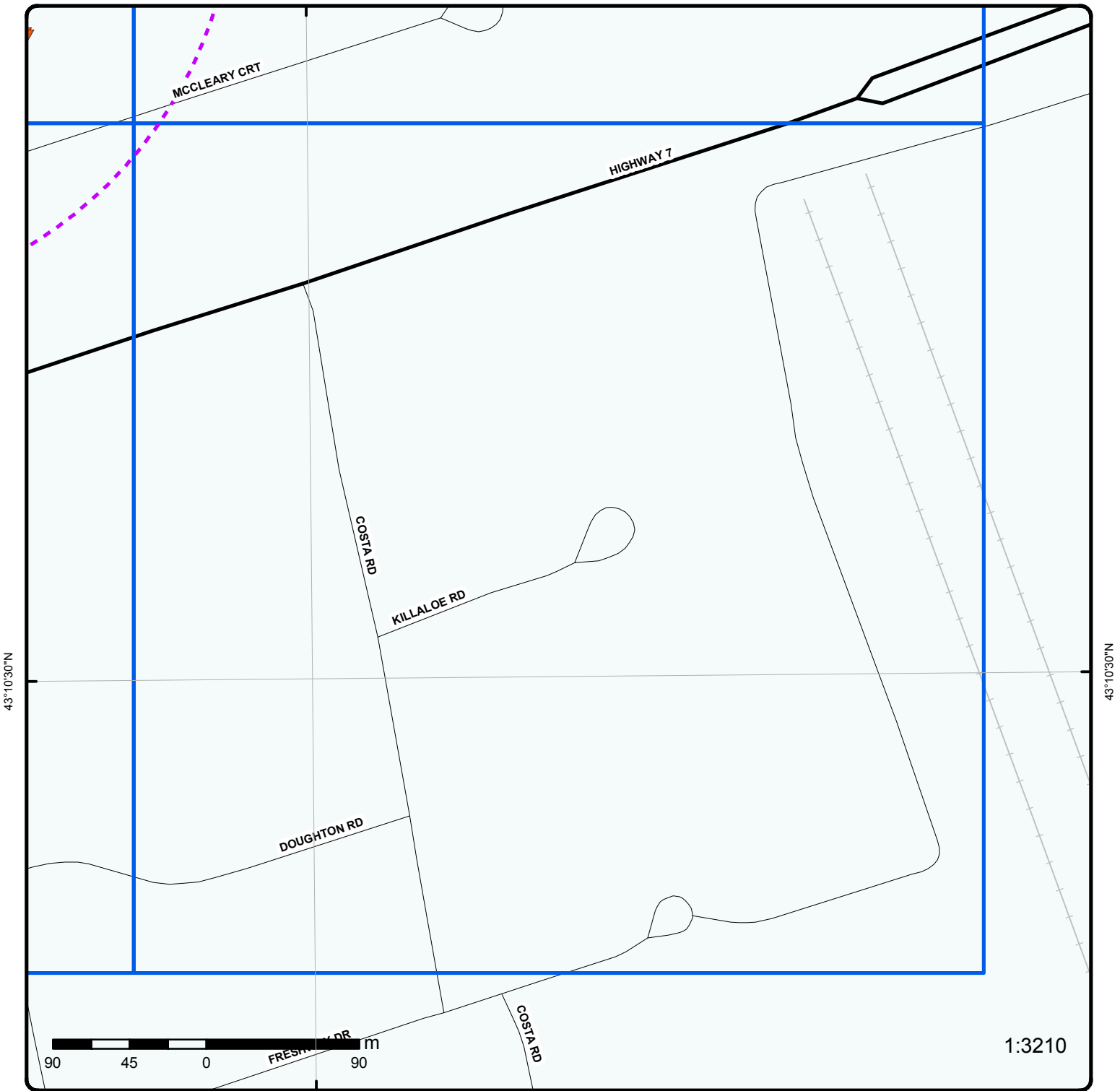


Grid 11

Order No: 20150624104

Address: Portage Pky Jane St, Vaughan, ON





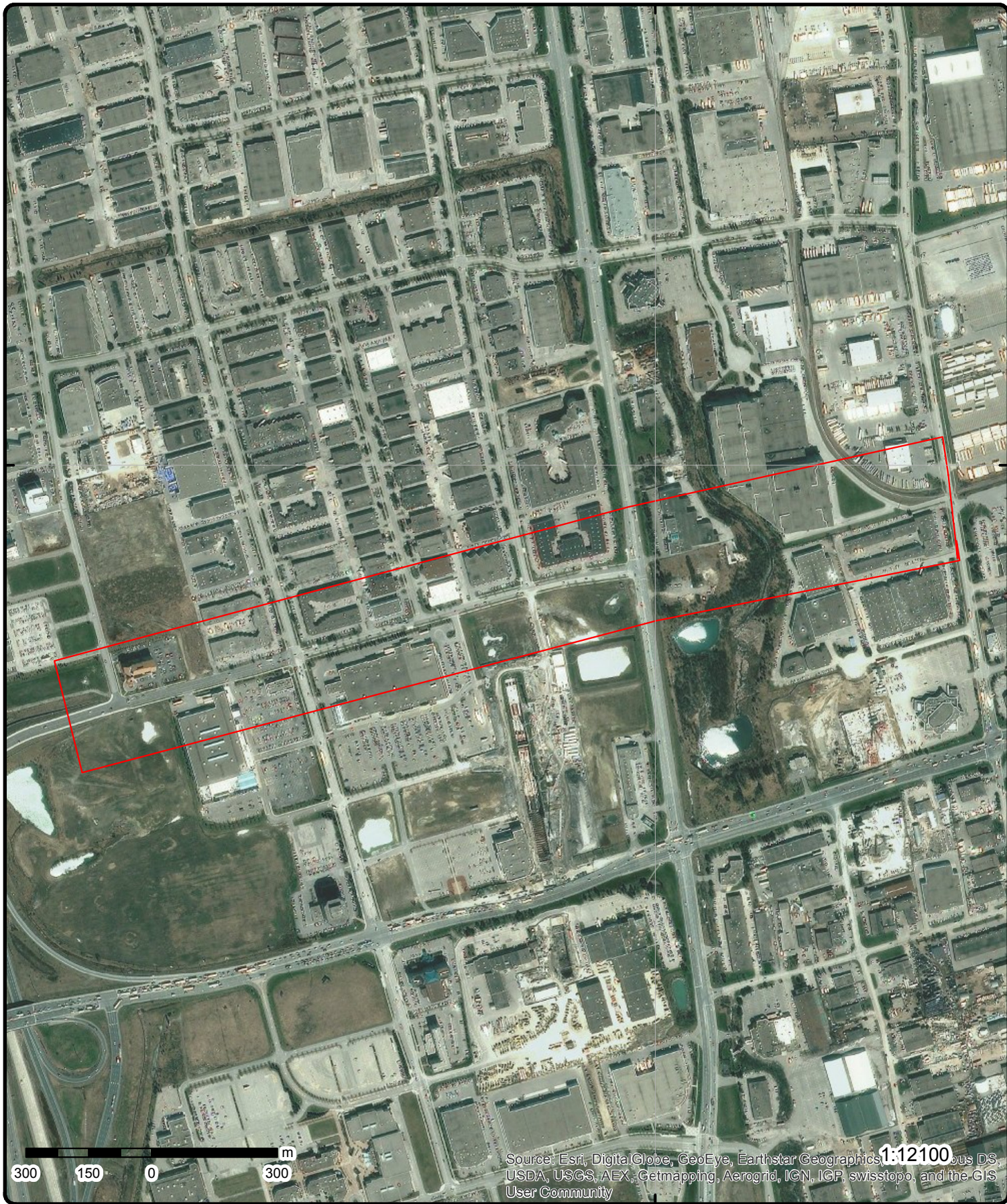
1:3210

Grid 12

Order No: 20150624104

Address: Portage Pky Jane St, Vaughan, ON

Buffer Outline	Expressway	Industrial and Resource - Regions	National Park
Eris Sites with Higher Elevation	Principal Highway	Main Line	Provincial or Territorial Park
Eris Sites with Same Elevation	Secondary Highway	Sidetrack	Other Park
Eris Sites with Lower Elevation	Major Road	Transit Line	Golf Course or Driving Range
Eris Sites with Unknown Elevation	Local road	Abandoned Line	Park or Sports Field
	Trail		Other Recreation Area
	Proposed Road		
	Ferry Route/Ice Road		



Aerial

Order No: 20150624104

Address: Portage Pky Jane St, Vaughan, ON

Detail Report

Map Key	Number of Records	Direction/ Distance m	Elevation m	Site	DB
3	1 of 1	-/0.0	199.8	11 Buttermill Avenue Concord ON L4K 3X1	EHS
Order No.:		20120905017			
Report Date:		14-SEP-12			
Report Type:		Standard Report			
Search Radius (km):		.25			
Addit. Info Ordered:					
4	1 of 1	-/0.0	199.8	1663674 Ontario Inc. 11 Buttermill Ave. Vaughan ON	GEN
Generator #:		ON7929027			
Approval Yrs:		2013			
SIC Code:		339990			
SIC Description:		ALL OTHER MISCELLANEOUS MANUFACTURING			
--- Details ---					
Waste Code:		252			
Waste Description:		WASTE OILS & LUBRICANTS			
5	1 of 4	-/0.0	199.8	11 Buttermill Avenue Concord ON L4K 3X1	EHS
Order No.:		20110914003			
Report Date:		9/22/2011			
Report Type:		Standard Report			
Search Radius (km):		0.25			
Addit. Info Ordered:					
5	2 of 4	-/0.0	199.8	1663674 Ontario Inc. 11 Buttermill Ave. Vaughan ON L4K 3X1	GEN
Generator #:		ON7929027			
Approval Yrs:		2012			
SIC Code:		339990			
SIC Description:		All Other Miscellaneous Manufacturing			
5	3 of 4	-/0.0	199.8	1663674 Ontario Inc. 11 Buttermill Ave. Vaughan ON L4K 3X1	GEN
Generator #:		ON7929027			
Approval Yrs:		As of May 2015			

Map Key	Number of Records	Direction/ Distance m	Elevation m	Site	DB
SIC Code: SIC Description:					
--- Details ---					
Waste Code:		252			
Waste Description:		Waste crankcase oils and lubricants			
<u>5</u>	4 of 4	-/0.0	199.8	1663674 Ontario Inc. 11 Buttermill Ave. Vaughan ON L4K 3X1	GEN
Generator #:		ON7929027			
Approval Yrs:		2011			
SIC Code:		339990			
SIC Description:					
<u>6</u>	1 of 1	-/0.0	199.8	ON	WWIS
Well ID:		7179479		Lot:	
Concession:				Concession Name:	
County:		YORK		Municipality:	
Easting Nad83:		618538		VAUGHAN TOWN (VAUGHAN TWP)	
Zone:		17		Northing Nad83:	
Primary Water Use:				4850447	
Sec. Water Use:				Utm Reliability:	
Pump Rate:				margin of error : 30 m - 100 m	
Flow Rate:				Construction Date:	
Specific Capacity:				15-JUN-11	
Construction Method:				Well Depth:	
Elevation (m):				Static Water Level:	
Depth to Bedrock:				Clear/Cloudy:	
Water Type:				Final Well Status:	
				Flowing (y/n):	
				Elevation Reliability:	
				Overburden/Bedrock:	
				Casing Material:	
<u>8</u>	1 of 3	-/0.0	200.5	Elements Design & Renovations Inc. 201 Millway Avenue Unit 13 Vaughan ON L4K 5K8	EBR
Year:		2014			
EBR Registry No.:		012-2797			
Ministry Ref. No.:		4389-9NLM35			
Type:		Instrument Proposal			
Instrument Type:		(EPA Part II.1) - Environmental Compliance Approval (project type: air)			
Proposal Date:		October 20, 2014			
Location:		201 Millway Avenue Unit 13 Vaughan, Regional Municipality of York L4K 5K8 CITY OF VAUGHAN			
Proponent Address:		201 Millway avenue , 13, Vaughan Ontario, Canada L4K 5K8			
<u>8</u>	2 of 3	-/0.0	200.5	Elements Design & Renovations Inc. 201 Millway Avenue, Unit 13 Vaughan ON	ECA
CofA Number:		2600-9XUQKH			
Date:		6/26/15			
Status:		Approved			
Project Type:		Air			

Map Key	Number of Records	Direction/ Distance m	Elevation m	Site	DB
8	3 of 3	-/0.0	200.5	Hilti (Canada) Corporation 201 Millway Ave Vaughan ON	GEN
Generator #:		ON6240172			
Approval Yrs:		2013			
SIC Code:		423710			
SIC Description:					
--- Details ---					
Waste Code:		221			
Waste Description:		LIGHT FUELS			
9	1 of 1	-/0.0	200.0	Terago Networks INC 27 Buttermill ave vaughan ON	GEN
Generator #:		ON3551571			
Approval Yrs:		2013			
SIC Code:		518210			
SIC Description:		DATA PROCESSING, HOSTING, AND RELATED SERVICES			
--- Details ---					
Waste Code:		212			
Waste Description:		ALIPHATIC SOLVENTS			
12	1 of 2	-/0.0	200.0	Terago Networks INC Data Centres Canada INC 27 Buttermill ave vaughan ON	GEN
Generator #:		ON3551571			
Approval Yrs:		As of April 2014			
SIC Code:					
SIC Description:					
--- Details ---					
Waste Code:		212			
Waste Description:		Aliphatic solvents and residues			
12	2 of 2	-/0.0	200.0	FOTIOU FRAMES LIMITED 27 BUTTERMILL AVE CONCORD ON L4K 3X1	SCT
Established:		1972			
Plant Size (ft²):		0			
Employment:		10			
--- Details ---					
SIC/NAICS Code:		2499			
Description:		WOOD PRODUCTS, NOT ELSEWHERE CLASSIFIED			
14	1 of 13	-/0.0	200.6	201 Millway Ave Concord ON L4K 5K8	EHS
Order No.:		20100303024			
Report Date:		3/3/2010			

Map Key	Number of Records	Direction/ Distance m	Elevation m	Site	DB
Report Type:		Standard Report			
Search Radius (km):		0.25			
Addit. Info Ordered:					
14	2 of 13	-/0.0	200.6	Hilti (Canada) Corporation 201 Millway Ave Vaughan ON L4K 5K8	GEN
Generator #:		ON6240172			
Approval Yrs:		2010			
SIC Code:		423710			
SIC Description:					
--- Details ---					
Waste Code:		221			
Waste Description:		LIGHT FUELS			
14	3 of 13	-/0.0	200.6	Hilti (Canada) Corporation 201 Millway Ave Vaughan ON L4K 5K8	GEN
Generator #:		ON6240172			
Approval Yrs:		06,07,08			
SIC Code:					
SIC Description:					
--- Details ---					
Waste Code:		221			
Waste Description:		LIGHT FUELS			
14	4 of 13	-/0.0	200.6	Hilti (Canada) Corporation 201 Millway Ave Vaughan ON L4K 5K8	GEN
Generator #:		ON6240172			
Approval Yrs:		As of May 2015			
SIC Code:					
SIC Description:					
--- Details ---					
Waste Code:		221			
Waste Description:		Light fuels			
14	5 of 13	-/0.0	200.6	Hilti (Canada) Corporation 201 Millway Ave Vaughan ON L4K 5K8	GEN
Generator #:		ON6240172			
Approval Yrs:		2012			
SIC Code:		423710			
SIC Description:					
--- Details ---					
Waste Code:		221			
Waste Description:		LIGHT FUELS			

Map Key	Number of Records	Direction/ Distance m	Elevation m	Site	DB
14	6 of 13	-/0.0	200.6	Elite Mouldings Inc. 201 Millway Ave Unit 6 Concord ON L4K 5K8	SCT
Established:		7/1/2001			
Plant Size (ft²):					
Employment:					
--- Details ---					
SIC/NAICS Code:		416390			
Description:		Other Specialty-Line Building Supplies Wholesaler-Distributors			
+					
SIC/NAICS Code:		321919			
Description:		Other Millwork			
+					
SIC/NAICS Code:		326198			
Description:		All Other Plastic Product Manufacturing			
14	7 of 13	-/0.0	200.6	Aurora Custom Furnishings Inc. 201 Millway Ave Unit 20-22 Concord ON L4K 5K8	SCT
Established:		1987			
Plant Size (ft²):		8200			
Employment:		5			
--- Details ---					
SIC/NAICS Code:		337121			
Description:		Upholstered Household Furniture Manufacturing			
14	8 of 13	-/0.0	200.6	Met-Pro Prod Recov & PCT Inc. 201 Millway Ave Concord ON L4K 5K8	SCT
Established:		01-OCT-68			
Plant Size (ft²):					
Employment:					
--- Details ---					
SIC/NAICS Code:		417230			
Description:		Industrial Machinery, Equipment and Supplies Wholesaler-Distributors			
+					
SIC/NAICS Code:		416120			
Description:		Plumbing, Heating and Air-Conditioning Equipment and Supplies Wholesaler-Distributors			
+					
SIC/NAICS Code:		417230			
Description:		Industrial Machinery, Equipment and Supplies Wholesaler-Distributors			
+					
SIC/NAICS Code:		417920			
Description:		Service Establishment Machinery, Equipment and Supplies Wholesaler-Distributors			
+					
SIC/NAICS Code:		418990			
Description:		All Other Wholesaler-Distributors			
14	9 of 13	-/0.0	200.6	Igus Inc. 201 Millway Ave Unit 24 Concord ON L4K 5K8	SCT
Established:					

Established:

Map Key	Number of Records	Direction/ Distance m	Elevation m	Site	DB
Plant Size (ft²):		5000			
Employment:					
--- Details ---					
SIC/NAICS Code:		417320			
Description:		Electronic Components, Navigational and Communications Equipment and Supplies Wholesaler-Distributors			
+					
SIC/NAICS Code:		417230			
Description:		Industrial Machinery, Equipment and Supplies Wholesaler-Distributors			
+					
SIC/NAICS Code:		417230			
Description:		Industrial Machinery, Equipment and Supplies Wholesaler-Distributors			
14	10 of 13	-/0.0	200.6	Aurora Custom Furnishings Ltd. 201 Millway Ave Unit 22 Concord ON L4K 5K8	SCT
Established:		01-JUL-08			
Plant Size (ft²):		8200			
Employment:					
--- Details ---					
SIC/NAICS Code:		337123			
Description:		Other Wood Household Furniture Manufacturing			
+					
SIC/NAICS Code:		337123			
Description:		Other Wood Household Furniture Manufacturing			
+					
SIC/NAICS Code:		337215			
Description:		Showcase, Partition, Shelving and Locker Manufacturing			
+					
SIC/NAICS Code:		337121			
Description:		Upholstered Household Furniture Manufacturing			
14	11 of 13	-/0.0	200.6	Flex-Kleen Canada Inc. 201 Millway Ave Unit 28 Vaughan ON L4K 5K8	SCT
Established:		01-JUN-65			
Plant Size (ft²):					
Employment:					
--- Details ---					
SIC/NAICS Code:		417230			
Description:		Industrial Machinery, Equipment and Supplies Wholesaler-Distributors			
+					
SIC/NAICS Code:		416120			
Description:		Plumbing, Heating and Air-Conditioning Equipment and Supplies Wholesaler-Distributors			
14	12 of 13	-/0.0	200.6	Electra Enterprise Ltd. 201 Millway Ave Unit 12 Concord ON L4K 5K8	SCT
Established:		1995			
Plant Size (ft²):					
Employment:					
--- Details ---					

Map Key	Number of Records	Direction/ Distance m	Elevation m	Site	DB
<p>SIC/NAICS Code: 334220 Description: Radio and Television Broadcasting and Wireless Communications Equipment Manufacturing + SIC/NAICS Code: 334290 Description: Other Communications Equipment Manufacturing + SIC/NAICS Code: 334310 Description: Audio and Video Equipment Manufacturing + SIC/NAICS Code: 417320 Description: Electronic Components, Navigational and Communications Equipment and Supplies Wholesaler-Distributors</p>					
14	13 of 13	-/0.0	200.6	Distinctive Design Upholstery 201 Millway Ave Unit 26 Concord ON L4K 5K8	SCT
<p>Established: 1989 Plant Size (ft²): 5000 Employment: --- Details --- SIC/NAICS Code: 337121 Description: Upholstered Household Furniture Manufacturing</p>					
20	1 of 1	-/0.0	199.8	10 Buttermill Avenue Concord ON L4K 3X4	EHS
<p>Order No.: 20060619019 Report Date: 6/23/2006 Report Type: Custom Report Search Radius (km): 0.25 Addit. Info Ordered: Fire Insur. Maps and/or Site Plans</p>					
30	1 of 1	-/0.0	199.8	ON	BORE
<p>Borehole ID: 641532 Use: Geotechnical/Geological Investigation Drill Method: Power auger Easting: 618640 Location Accuracy: Elev. Reliability Note: Total Depth m: 2.4 Township: Lot: Completion Date: JAN-1965 Primary Water Use: Not Used</p>					
<p>--- Details --- Stratum ID: 218496430 Bottom Depth(m): 0.5 + Stratum ID: 218496431 Bottom Depth(m): 2.4</p>					
<p>Type: Borehole Status: UTM Zone: 17 Northing: 4850463 Orig. Ground Elev m: 198 DEM Ground Elev m: 203 Primary Name: Concession: Municipality: Static Water Level: -999.9 Sec. Water Use: Top Depth(m): 0.0 Stratum Desc: FILL,SAND,GRAVEL. BROWN. Top Depth(m): 0.5 Stratum Desc: SILT,CLAY,SOIL. BROWN,LACUSTRINE,AGE GLACIAL. 0001701800015</p>					

Map Key	Number of Records	Direction/ Distance m	Elevation m	Site	DB
34	1 of 2	-/0.0	199.8	Villa Di Manno Bakery Ltd. 22 Buttermill Ave Concord ON L4K 3X4	SCT
Established:		01-AUG-79			
Plant Size (ft²):					
Employment:					
--- Details ---					
SIC/NAICS Code:		311811			
Description:		Retail Bakeries			
+					
SIC/NAICS Code:		311811			
Description:		Retail Bakeries			
34	2 of 2	-/0.0	199.8	Villa Di Manno Bakery Ltd. 22 Buttermill Ave Concord ON L4K 3X4	SCT
Established:		8/1/1979			
Plant Size (ft²):					
Employment:					
--- Details ---					
SIC/NAICS Code:		311811			
Description:		Retail Bakeries			
+					
SIC/NAICS Code:		311811			
Description:		Retail Bakeries			
35	1 of 1	-/0.0	199.8	ON	BORE
Borehole ID:		653117		Type: Borehole	
Use:		Geotechnical/Geological Investigation		Status:	
Drill Method:		Power auger		UTM Zone: 17	
Easting:		618655		Northing: 4850463	
Location Accuracy:				Orig. Ground Elev m: 203	
Elev. Reliability Note:				DEM Ground Elev m: 204	
Total Depth m:		2.4		Primary Name:	
Township:				Concession:	
Lot:				Municipality:	
Completion Date:		FEB-1965		Static Water Level: .2	
Primary Water Use:		Not Used		Sec. Water Use:	
--- Details ---					
Stratum ID:		218538095		Top Depth(m): 0.0	
Bottom Depth(m):		0.5		Stratum Desc: SAND, GRAVEL. BROWN, AGE QUATERNARY.	
+					
Stratum ID:		218538096		Top Depth(m): 0.5	
Bottom Depth(m):		2.4		Stratum Desc: SILT, CLAY. BROWN, AGE QUATERNARY, WATER STABLE AT 668.4 FEET.	
38	1 of 1	-/0.0	199.8	lot 6 con 4 ON	WWIS

Map Key	Number of Records	Direction/ Distance m	Elevation m	Site	DB
Well ID:	6906533			Lot:	006
Concession:	04			Concession Name:	CON
County:	YORK			Municipality:	VAUGHAN TOWN (VAUGHAN TWP)
Easting Nad83:	618664.8			Northing Nad83:	4850481
Zone:	17			Utm Reliability:	margin of error : 100 m - 300 m
Primary Water Use:	Public			Construction Date:	03-JUN-63
Sec. Water Use:				Well Depth:	225 ft
Pump Rate:	8 GPM			Static Water Level:	190 ft
Flow Rate:				Clear/Cloudy:	CLEAR
Specific Capacity:				Final Well Status:	Water Supply
Construction Method:	Cable Tool			Flowing (y/n):	N
Elevation (m):	204.03			Elevation Reliability:	
Depth to Bedrock:				Overburden/Bedrock:	Overburden
Water Type:	FRESH			Casing Material:	FRESH
--- Details ---					
Thickness:				Original Depth:	225 ft
Material Colour:	FINE SAND			Material:	15 ft
+					
Thickness:	BLUE			Original Depth:	210 ft
Material Colour:	CLAY			Material:	175 ft
+					
Thickness:	BROWN			Original Depth:	35 ft
Material Colour:	MEDIUM SAND			Material:	32 ft
+					
Thickness:				Original Depth:	3 ft
Material Colour:	FILL			Material:	3 ft
40	1 of 1	-/0.0	199.8	7895 Jane Street Vaughan ON	EHS
Order No.:	20061204027				
Report Date:	12/13/2006				
Report Type:	Complete Report				
Search Radius (km):	0.25				
Addit. Info Ordered:	Fire Insur. Maps And /or Site Plans				
50	1 of 1	-/0.0	199.8	7895 Jane St Vaughan ON L4K2M7	EHS
Order No.:	20130617053				
Report Date:	26-JUN-13				
Report Type:	Custom Report				
Search Radius (km):	.25				
Addit. Info Ordered:	Fire Insur. Maps and/or Site Plans				
56	1 of 10	-/0.0	200.8	BONFIGLIOLI CANADA INC. 2 - 7941 JANE STREET VAUGHAN ON	GEN
Generator #:	ON1294101				
Approval Yrs:	03,04,05,06,07,08				
SIC Code:	417230				
SIC Description:	Industrial Machinery, Equip. & Supplies Whl.				
--- Details ---					
Waste Code:	213				

Map Key	Number of Records	Direction/ Distance m	Elevation m	Site	DB
Waste Description:		PETROLEUM DISTILLATES			
+					
Waste Code:		252			
Waste Description:		WASTE OILS & LUBRICANTS			
56	2 of 10	-/0.0	200.8	BONFIGLIOLI CANADA INC. 2 - 7941 JANE STREET VAUGHAN ON	GEN
Generator #:		ON1294101			
Approval Yrs:		2009			
SIC Code:		417230			
SIC Description:		Industrial Machinery Equipment and Supplies Wholesaler-Distributors			
--- Details ---					
Waste Code:		213			
Waste Description:		PETROLEUM DISTILLATES			
+					
Waste Code:		252			
Waste Description:		WASTE OILS & LUBRICANTS			
56	3 of 10	-/0.0	200.8	BONFIGLIOLI CANADA INC. 2 - 7941 JANE STREET VAUGHAN ON	GEN
Generator #:		ON1294101			
Approval Yrs:		2010			
SIC Code:		417230			
SIC Description:		Industrial Machinery Equipment and Supplies Wholesaler-Distributors			
--- Details ---					
Waste Code:		252			
Waste Description:		WASTE OILS & LUBRICANTS			
+					
Waste Code:		213			
Waste Description:		PETROLEUM DISTILLATES			
56	4 of 10	-/0.0	200.8	BONFIGLIOLI CANADA INC. 2 - 7941 JANE STREET VAUGHAN ON	GEN
Generator #:		ON1294101			
Approval Yrs:		2011			
SIC Code:		417230			
SIC Description:		Industrial Machinery Equipment and Supplies Wholesaler-Distributors			
--- Details ---					
Waste Code:		252			
Waste Description:		WASTE OILS & LUBRICANTS			
+					
Waste Code:		213			
Waste Description:		PETROLEUM DISTILLATES			
56	5 of 10	-/0.0	200.8	BONFIGLIOLI NORTH AMERICA INC. 2 - 7941 JANE STREET VAUGHAN ON	GEN
Generator #:		ON1294101			

Map Key	Number of Records	Direction/ Distance m	Elevation m	Site	DB
Approval Yrs:		95,96,97,98,99,00,01,02			
SIC Code:		5731			
SIC Description:		IND. MACHINERY, WH.			
--- Details ---					
Waste Code:		252			
Waste Description:		WASTE OILS & LUBRICANTS			
+					
Waste Code:		213			
Waste Description:		PETROLEUM DISTILLATES			
56	6 of 10	-/0.0	200.8	BONFIGLIOLI CANADA INC. 2 - 7941 JANE STREET CONCORD ON	GEN
Generator #:		ON1294101			
Approval Yrs:		As of May 2015			
SIC Code:					
SIC Description:					
--- Details ---					
Waste Code:		251			
Waste Description:		Waste oils/sludges (petroleum based)			
+					
Waste Code:		213			
Waste Description:		Petroleum distillates			
+					
Waste Code:		252			
Waste Description:		Waste crankcase oils and lubricants			
56	7 of 10	-/0.0	200.8	Bonfiglioli Canada Inc. 7941 Jane St Unit 2 Concord ON L4K 4L6	SCT
Established:		01-JUL-90			
Plant Size (ft²):		20000			
Employment:					
--- Details ---					
SIC/NAICS Code:		333619			
Description:		Other Engine and Power Transmission Equipment Manufacturing			
+					
SIC/NAICS Code:		333619			
Description:		Other Engine and Power Transmission Equipment Manufacturing			
56	8 of 10	-/0.0	200.8	BNA Bonfiglioli North America Inc. 7941 Jane St Unit 2 Concord ON L4K 4L6	SCT
Established:		1990			
Plant Size (ft²):		15000			
Employment:		15			
56	9 of 10	-/0.0	200.8	BNA BONFIGLIOLI NORTH AMERICA 7941 Jane St Unit 2 Concord ON L4K 4L6	SCT

Map Key	Number of Records	Direction/ Distance m	Elevation m	Site	DB
Established:		1990			
Plant Size (ft²):		15000			
Employment:		15			
--- Details ---					
SIC/NAICS Code:		333619			
Description:		Other Engine and Power Transmission Equipment Manufacturing			
56	10 of 10	-/0.0	200.8	BONFIGLIOLI NORTH AMERICA INC. 7941 JANE ST UNIT 2 CONCORD ON L4K 4L6	SCT
Established:		1990			
Plant Size (ft²):		15000			
Employment:		14			
--- Details ---					
SIC/NAICS Code:		3566			
Description:		SPEED CHANGERS, INDUSTRIAL HIGH-SPEED DRIVES, AND GEARS			
+					
SIC/NAICS Code:		3568			
Description:		MECHANICAL POWER TRANSMISSION EQUIPMENT, NOT ELSEWHERE CLASSIFIED			
60	1 of 11	-/0.0	199.8	ULTRA SPRAY DEPOT INC. 207 EDGELEY BOULEVARD, UNIT 30 VAUGHAN ON L4K 4B5	GEN
Generator #:		ON2501100			
Approval Yrs:		99,00,01			
SIC Code:		4275			
SIC Description:		PAINT. & DECOR. WORK			
--- Details ---					
Waste Code:		211			
Waste Description:		AROMATIC SOLVENTS			
60	2 of 11	-/0.0	199.8	Heat Air Mechanical Ltd 207 Edgeley Blvd. Concord ON	GEN
Generator #:		ON7429561			
Approval Yrs:		As of May 2015			
SIC Code:					
SIC Description:					
--- Details ---					
Waste Code:		252			
Waste Description:		Waste crankcase oils and lubricants			
60	3 of 11	-/0.0	199.8	ULTRA SPRAY DEPOT INC 207 EDGELEY BLVD UNIT 30 CONCORD ON L4K 4B5	GEN
Generator #:		ON7648276			
Approval Yrs:		06			
SIC Code:		811310			
SIC Description:		Commercial and Industrial Machinery and Equipment			
--- Details ---					

Map Key	Number of Records	Direction/ Distance m	Elevation m	Site	DB
Waste Code:		145			
Waste Description:		PAINT/PIGMENT/COATING RESIDUES			
+					
Waste Code:		211			
Waste Description:		AROMATIC SOLVENTS			
60	4 of 11	-/0.0	199.8	LN Design 207 Edgeley Blvd Unit 16 Suite 201 Concord ON L4K 4B5	SCT
Established:		9/1/2005			
Plant Size (ft²):					
Employment:					
--- Details ---					
SIC/NAICS Code:		541619			
Description:		Other Management Consulting Services			
+					
SIC/NAICS Code:		541510			
Description:		Computer Systems Design and Related Services			
+					
SIC/NAICS Code:		541430			
Description:		Graphic Design Services			
+					
SIC/NAICS Code:		339990			
Description:		All Other Miscellaneous Manufacturing			
+					
SIC/NAICS Code:		541510			
Description:		Computer Systems Design and Related Services			
60	5 of 11	-/0.0	199.8	Connectric Systems Inc. 207 Edgeley Blvd Unit 28 Concord ON L4K 4B5	SCT
Established:		01-JAN-76			
Plant Size (ft²):					
Employment:					
--- Details ---					
SIC/NAICS Code:		417930			
Description:		Professional Machinery, Equipment and Supplies Wholesaler-Distributors			
+					
SIC/NAICS Code:		419120			
Description:		Wholesale Trade Agents and Brokers			
+					
SIC/NAICS Code:		417910			
Description:		Office and Store Machinery and Equipment Wholesaler-Distributors			
+					
SIC/NAICS Code:		416110			
Description:		Electrical Wiring and Construction Supplies Wholesaler-Distributors			
+					
SIC/NAICS Code:		417230			
Description:		Industrial Machinery, Equipment and Supplies Wholesaler-Distributors			
+					
SIC/NAICS Code:		416110			
Description:		Electrical Wiring and Construction Supplies Wholesaler-Distributors			
+					
SIC/NAICS Code:		417320			
Description:		Electronic Components, Navigational and Communications Equipment and Supplies Wholesaler-Distributors			

Map Key	Number of Records	Direction/ Distance m	Elevation m	Site	DB
60	6 of 11	-/0.0	199.8	M S R Electronic Ltd. 207 Edgeley Blvd Unit 9 Concord ON L4K 4B5	SCT
Established: Plant Size (ft²): Employment:					
--- Details ---					
SIC/NAICS Code:		339930			
Description:		Doll, Toy and Game Manufacturing			
+					
SIC/NAICS Code:		511210			
Description:		Software Publishers			
60	7 of 11	-/0.0	199.8	Signs of Intelligence 207 Edgeley Blvd Concord ON L4K 4B5	SCT
Established: 1989 Plant Size (ft²): 1700 Employment:					
--- Details ---					
SIC/NAICS Code:		339950			
Description:		Sign Manufacturing			
60	8 of 11	-/0.0	199.8	PRESIDENT PRINTING 207 EDGELEY BLVD UNIT 6 CONCORD ON L4K 4B5	SCT
Established: 1985 Plant Size (ft²): 1000 Employment: 3					
--- Details ---					
SIC/NAICS Code:		2752			
Description:		COMMERCIAL PRINTING, LITHOGRAPHIC			
+					
SIC/NAICS Code:		2759			
Description:		COMMERCIAL PRINTING, NOT ELSEWHERE CLASSIFIED			
60	9 of 11	-/0.0	199.8	YKK Canada Inc. 207 Edgeley Blvd Unit 16 Suite 211 Concord ON L4K 4B5	SCT
Established: 01-AUG-69 Plant Size (ft²): Employment:					
--- Details ---					
SIC/NAICS Code:		414130			
Description:		Piece Goods, Notions and Other Dry Goods Wholesaler-Distributors			
+					
SIC/NAICS Code:		414470			
Description:		Amusement and Sporting Goods Wholesaler-Distributors			
+					

Map Key	Number of Records	Direction/ Distance m	Elevation m	Site	DB
SIC/NAICS Code:		416330			
Description:		Hardware Wholesaler-Distributors			
+					
SIC/NAICS Code:		414130			
Description:		Piece Goods, Notions and Other Dry Goods Wholesaler-Distributors			
60	10 of 11	-/0.0	199.8	JDA PROGRESS INDUSTRIES 207 Edgeley Blvd Unit 1 Concord ON L4K 4B5	SCT
Established:		1992			
Plant Size (ft²):		0			
Employment:		0			
--- Details ---					
SIC/NAICS Code:		333990			
Description:		All Other General-Purpose Machinery Manufacturing			
60	11 of 11	-/0.0	199.8	Positive Graphic Inc. 207 Edgeley Blvd Unit 7 Concord ON L4K 4B5	SCT
Established:					
Plant Size (ft²):					
Employment:		1			
--- Details ---					
SIC/NAICS Code:		418990			
Description:		All Other Wholesaler-Distributors			
61	1 of 2	-/0.0	200.8	BONFIGLIOLI CANADA INC. 2 - 7941 JANE STREET CONCORD ON	GEN
Generator #:		ON1294101			
Approval Yrs:		2012			
SIC Code:		417230			
SIC Description:		Industrial Machinery Equipment and Supplies Wholesaler-Distributors			
--- Details ---					
Waste Code:		213			
Waste Description:		PETROLEUM DISTILLATES			
+					
Waste Code:		252			
Waste Description:		WASTE OILS & LUBRICANTS			
61	2 of 2	-/0.0	200.8	BONFIGLIOLI CANADA INC. 2 - 7941 JANE STREET CONCORD ON	GEN
Generator #:		ON1294101			
Approval Yrs:		2013			
SIC Code:		417230			
SIC Description:		INDUSTRIAL MACHINERY, EQUIPMENT AND SUPPLIES WHOLESALER-DISTRIBUTORS			
--- Details ---					
Waste Code:		252			
Waste Description:		WASTE OILS & LUBRICANTS			

Map Key	Number of Records	Direction/ Distance m	Elevation m	Site	DB
<p>+ Waste Code: 251 Waste Description: OIL SKIMMINGS & SLUDGES</p> <p>+ Waste Code: 213 Waste Description: PETROLEUM DISTILLATES</p>					
72	1 of 1	-/0.0	199.8	ON	BORE
<p>Borehole ID: 590072 Use: Drill Method: Easting: 618762 Location Accuracy: Elev. Reliability Note: Total Depth m: .9 Township: Lot: Completion Date: Primary Water Use:</p> <p>Type: Outcrop Status: Unknown UTM Zone: 17 Northing: 4850472 Orig. Ground Elev m: 205 DEM Ground Elev m: 199 Primary Name: OGS-OLW-62-0198 Concession: Municipality: Static Water Level: -999.9 Sec. Water Use:</p> <p>--- Details --- Stratum ID: 218338834 Bottom Depth(m): 0.9 Top Depth(m): 0.0 Stratum Desc: Di sa si</p>					
73	1 of 1	-/0.0	199.8	Heat Air Mechanical Ltd 207 Edgeley Blvd. Concord ON	GEN
<p>Generator #: ON7429561 Approval Yrs: 2013 SIC Code: 417990 SIC Description: ALL OTHER MACHINERY, EQUIPMENT AND SUPPLIES WHOLESALER-DISTRIBUTORS</p> <p>--- Details --- Waste Code: 252 Waste Description: WASTE OILS & LUBRICANTS</p>					
76	1 of 1	-/0.0	199.8	ON	WWIS
<p>Well ID: 7211176 Concession: County: YORK Easting Nad83: 618767 Zone: 17 Primary Water Use: Sec. Water Use: Pump Rate: Flow Rate: Specific Capacity: Construction Method: Elevation (m): Depth to Bedrock: Water Type:</p> <p>Lot: Concession Name: Municipality: VAUGHAN TOWN (VAUGHAN TWP) Northing Nad83: 4850504 Utm Reliability: margin of error : 30 m - 100 m Construction Date: 18-JUL-13 Well Depth: Static Water Level: Clear/Cloudy: Final Well Status: Flowing (y/n): Elevation Reliability: Overburden/Bedrock: Casing Material:</p>					

Map Key	Number of Records	Direction/ Distance m	Elevation m	Site	DB
92	1 of 2	-/0.0	199.8	Kepstrum Inc. 200 Edgeley Blvd, Unit 1 Vaughan ON	GEN
Generator #:		ON8562409			
Approval Yrs:		2013			
SIC Code:		333299			
SIC Description:		ALL OTHER INDUSTRIAL MACHINERY MANUFACTURING			
--- Details ---					
Waste Code:		252			
Waste Description:		WASTE OILS & LUBRICANTS			
92	2 of 2	-/0.0	199.8	Kepstrum Inc. 200 Edgeley Blvd, Unit 1 Vaughan ON	GEN
Generator #:		ON8562409			
Approval Yrs:		As of May 2015			
SIC Code:					
SIC Description:					
--- Details ---					
Waste Code:		252			
Waste Description:		Waste crankcase oils and lubricants			
93	1 of 28	-/0.0	199.8	ITS ELECTRONICS INCORPORATED 200 EDGELEY BOULEVARD, UNIT 24-26 VAUGHAN ON L4K 3Y8	GEN
Generator #:		ON2532000			
Approval Yrs:		99,00,01			
SIC Code:		3342			
SIC Description:					
--- Details ---					
Waste Code:		112			
Waste Description:		ACID WASTE - HEAVY METALS			
+					
Waste Code:		113			
Waste Description:		ACID WASTE - OTHER METALS			
+					
Waste Code:		121			
Waste Description:		ALKALINE WASTES - HEAVY METALS			
+					
Waste Code:		122			
Waste Description:		ALKALINE WASTES - OTHER METALS			
+					
Waste Code:		212			
Waste Description:		ALIPHATIC SOLVENTS			
+					
Waste Code:		232			
Waste Description:		POLYMERIC RESINS			
+					
Waste Code:		241			
Waste Description:		HALOGENATED SOLVENTS			
+					
Waste Code:		264			
Waste Description:		PHOTOPROCESSING WASTES			
+					

Map Key	Number of Records	Direction/ Distance m	Elevation m	Site	DB
Waste Code:		268			
Waste Description:		AMINES			
93	2 of 28	-/0.0	199.8	Kepstrum Inc. 200 Edgeley Blvd, Unit 1 Vaughan ON L4K 3Y8	GEN
Generator #:		ON8562409			
Approval Yrs:		2009			
SIC Code:		333299			
SIC Description:		All Other Industrial Machinery Manufacturing			
--- Details ---					
Waste Code:		252			
Waste Description:		WASTE OILS & LUBRICANTS			
93	3 of 28	-/0.0	199.8	Kepstrum Inc. 200 Edgeley Blvd, Unit 1 Vaughan ON L4K 3Y8	GEN
Generator #:		ON8562409			
Approval Yrs:		2011			
SIC Code:		333299			
SIC Description:					
--- Details ---					
Waste Code:		252			
Waste Description:		WASTE OILS & LUBRICANTS			
93	4 of 28	-/0.0	199.8	ITS Electronics Inc 200 Edgeley Blvd, Unit 24-27 Concord ON L4K 3Y8	GEN
Generator #:		ON4836920			
Approval Yrs:		2011			
SIC Code:		334290			
SIC Description:					
93	5 of 28	-/0.0	199.8	ROTOGRAPH LIMITED 200 EDGELEY BOULEVARD, UNIT #1 VAUGHAN ON L4K 3Y8	GEN
Generator #:		ON1144800			
Approval Yrs:		99,00,01			
SIC Code:		9949			
SIC Description:		OTHER REPAIR SERV.			
--- Details ---					
Waste Code:		213			
Waste Description:		PETROLEUM DISTILLATES			
93	6 of 28	-/0.0	199.8	ROTOGRAPH SALES INC. 200 EDGELEY BOULEVARD UNIT #1 CONCORD ON L4K 3Y8	GEN
Generator #:		ON1144800			
Approval Yrs:		03,04			

Map Key	Number of Records	Direction/Distance m	Elevation m	Site	DB
SIC Code:		333990			
SIC Description:		All Other General-Purpose Machinery Mfg.			
93	7 of 28	-/0.0	199.8	Kepstrum Inc. 200 Edgeley Blvd, Unit 1 Vaughan ON L4K 3Y8	GEN
Generator #:		ON8562409			
Approval Yrs:		07,08			
SIC Code:		333299			
SIC Description:		All Other Industrial Machinery Manufacturing			
--- Details ---					
Waste Code:		252			
Waste Description:		WASTE OILS & LUBRICANTS			
93	8 of 28	-/0.0	199.8	ROTOGRAPH LIMITED 200 EDGELEY BLVD. UNIT #1 CONCORD ON L4K 3Y8	GEN
Generator #:		ON1144800			
Approval Yrs:		89			
SIC Code:		9949			
SIC Description:		OTHER REPAIR SERV.			
--- Details ---					
Waste Code:		213			
Waste Description:		PETROLEUM DISTILLATES			
93	9 of 28	-/0.0	199.8	ROTOGRAPH LIMITED 200 EDGELEY BLVD. UNIT #1 CONCORD ON L4K 3Y8	33-542 GEN
Generator #:		ON1144800			
Approval Yrs:		92,93,94,95,96,97,98			
SIC Code:		9949			
SIC Description:		OTHER REPAIR SERV.			
--- Details ---					
Waste Code:		213			
Waste Description:		PETROLEUM DISTILLATES			
93	10 of 28	-/0.0	199.8	Presot Painting & Dry Wall 200 Edgerley Blvd Unit #8 Concord ON	GEN
Generator #:		ON1132448			
Approval Yrs:		03,04			
SIC Code:					
SIC Description:					
93	11 of 28	-/0.0	199.8	Leaded Lights Stained Glass 200 Edgeley Blvd Unit 14 Concord ON L4K 3Y8	SCT

Established: 01-JUL-78

Map Key	Number of Records	Direction/ Distance m	Elevation m	Site	DB
Plant Size (ft²):					
Employment:					
--- Details ---					
SIC/NAICS Code:		327215			
Description:		Glass Product Manufacturing from Purchased Glass			
+					
SIC/NAICS Code:		327215			
Description:		Glass Product Manufacturing from Purchased Glass			
93	12 of 28	-/0.0	199.8	Rea Sign Group Inc. 200 Edgeley Blvd Unit 10 Vaughan ON L4K 3Y8	SCT
Established:		1992			
Plant Size (ft²):					
Employment:		3			
--- Details ---					
SIC/NAICS Code:		339950			
Description:		Sign Manufacturing			
93	13 of 28	-/0.0	199.8	EDGELEY PRINTING 200 EDGELEY BLVD UNIT 15 CONCORD ON L4K 3Y8	SCT
Established:		1987			
Plant Size (ft²):		3000			
Employment:		5			
--- Details ---					
SIC/NAICS Code:		2752			
Description:		COMMERCIAL PRINTING, LITHOGRAPHIC			
+					
SIC/NAICS Code:		2759			
Description:		COMMERCIAL PRINTING, NOT ELSEWHERE CLASSIFIED			
+					
SIC/NAICS Code:		323114			
Description:		Quick Printing			
+					
SIC/NAICS Code:		323115			
Description:		Digital Printing			
+					
SIC/NAICS Code:		323119			
Description:		Other Printing			
93	14 of 28	-/0.0	199.8	ITS Electronics Inc. 200 Edgeley Blvd Unit 24 Concord ON L4K 3Y8	SCT
Established:		01-JUL-86			
Plant Size (ft²):		14000			
Employment:					
--- Details ---					
SIC/NAICS Code:		334220			
Description:		Radio and Television Broadcasting and Wireless Communications Equipment Manufacturing			
+					
SIC/NAICS Code:		334410			

Map Key	Number of Records	Direction/ Distance m	Elevation m	Site	DB
Description:		Semiconductor and Other Electronic Component Manufacturing			
+ SIC/NAICS Code:		334410			
Description:		Semiconductor and Other Electronic Component Manufacturing			
93	15 of 28	-/0.0	199.8	ARISTON KITCHEN CABINETS LTD. 200 Edgeley Blvd Unit 28 Concord ON L4K 3Y8	SCT
Established:		0000			
Plant Size (ft²):		0			
Employment:		2			
--- Details ---					
SIC/NAICS Code:		337110			
Description:		Wood Kitchen Cabinet and Counter Top Manufacturing			
+ SIC/NAICS Code:		337127			
Description:		Institutional Furniture Manufacturing			
+ SIC/NAICS Code:		337214			
Description:		Office Furniture (except Wood) Manufacturing			
93	16 of 28	-/0.0	199.8	ELIAS CUSTOM METAL FABRICATION 200 Edgeley Blvd Concord ON L4K 3Y8	SCT
Established:		0000			
Plant Size (ft²):		0			
Employment:		0			
--- Details ---					
SIC/NAICS Code:		332329			
Description:		Other Ornamental and Architectural Metal Products Manufacturing			
93	17 of 28	-/0.0	199.8	ARISTON KITCHEN CABINETS LTD 200 EDGELEY BLVD CONCORD ON L4K 3Y8	SCT
Established:		0000			
Plant Size (ft²):		0			
Employment:		2			
--- Details ---					
SIC/NAICS Code:		2434			
Description:		WOOD KITCHEN CABINETS			
93	18 of 28	-/0.0	199.8	ROTOGRAPH LIMITED 200 EDGELEY BLVD UNIT 1 CONCORD ON L4K 3Y8	SCT
Established:		1976			
Plant Size (ft²):		0			
Employment:		4			
--- Details ---					
SIC/NAICS Code:		3555			
Description:		PRINTING TRADES MACHINERY AND EQUIPMENT			

Map Key	Number of Records	Direction/ Distance m	Elevation m	Site	DB
93	19 of 28	-/0.0	199.8	A & J Hobbies Ltd. 200 Edgeley Blvd Unit 28 Concord ON L4K 3Y8	SCT
Established:		01-JUN-95			
Plant Size (ft²):		2000			
Employment:					
--- Details ---					
SIC/NAICS Code:		339990			
Description:		All Other Miscellaneous Manufacturing			
93	20 of 28	-/0.0	199.8	Prime Architectural Mouldings 200 Edgeley Blvd Unit 6 Concord ON L4K 3Y8	SCT
Established:		1/1/2004			
Plant Size (ft²):					
Employment:					
--- Details ---					
SIC/NAICS Code:		327990			
Description:		All Other Non-Metallic Mineral Product Manufacturing			
+					
SIC/NAICS Code:		321919			
Description:		Other Millwork			
+					
SIC/NAICS Code:		321919			
Description:		Other Millwork			
+					
SIC/NAICS Code:		327390			
Description:		Other Concrete Product Manufacturing			
+					
SIC/NAICS Code:		326198			
Description:		All Other Plastic Product Manufacturing			
93	21 of 28	-/0.0	199.8	ROTOGRAPH LTD. 200 Edgeley Blvd Unit 1 Concord ON L4K 3Y8	SCT
Established:		1976			
Plant Size (ft²):		0			
Employment:		4			
--- Details ---					
SIC/NAICS Code:		333299			
Description:		All Other Industrial Machinery Manufacturing			
93	22 of 28	-/0.0	199.8	TDS Recognition 200 Edgeley Blvd Unit 19 Concord ON L4K 3Y8	SCT
Established:					
Plant Size (ft²):					
Employment:					
--- Details ---					
SIC/NAICS Code:		339990			

Map Key	Number of Records	Direction/ Distance m	Elevation m	Site	DB
Description:		All Other Miscellaneous Manufacturing			
+					
SIC/NAICS Code:		339910			
Description:		Jewellery and Silverware Manufacturing			
+					
SIC/NAICS Code:		339990			
Description:		All Other Miscellaneous Manufacturing			
93	23 of 28	-/0.0	199.8	Rea Sign Group Inc. 200 Edgeley Blvd Unit 10 Concord ON L4K 3Y8	SCT
Established:		1992			
Plant Size (ft²):					
Employment:		3			
--- Details ---					
SIC/NAICS Code:		339950			
Description:		Sign Manufacturing			
93	24 of 28	-/0.0	199.8	ITS Electronics Inc 200 Edgeley Blvd Unit 24-27 Concord ON L4K 3Y8	SCT
Established:		7/1/1986			
Plant Size (ft²):		14000			
Employment:					
--- Details ---					
SIC/NAICS Code:		334220			
Description:		Radio and Television Broadcasting and Wireless Communications Equipment Manufacturing			
+					
SIC/NAICS Code:		334410			
Description:		Semiconductor and Other Electronic Component Manufacturing			
+					
SIC/NAICS Code:		334410			
Description:		Semiconductor and Other Electronic Component Manufacturing			
93	25 of 28	-/0.0	199.8	Payless Print 200 Edgeley Blvd Unit 15 Concord ON L4K 3Y8	SCT
Established:		01-AUG-72			
Plant Size (ft²):		1600			
Employment:					
--- Details ---					
SIC/NAICS Code:		323114			
Description:		Quick Printing			
+					
SIC/NAICS Code:		323119			
Description:		Other Printing			
+					
SIC/NAICS Code:		323115			
Description:		Digital Printing			
+					
SIC/NAICS Code:		323119			
Description:		Other Printing			

Map Key	Number of Records	Direction/ Distance m	Elevation m	Site	DB
93	26 of 28	-/0.0	199.8	Elias Custom Metal Fabrication Ltd. 200 Edgeley Blvd Unit 5-6 Concord ON L4K 3Y8	SCT
Established: Plant Size (ft²): Employment:					
93	27 of 28	-/0.0	199.8	Edgeley Printing Ltd. 200 Edgeley Blvd Unit 15 Concord ON L4K 3Y8	SCT
Established: 01-AUG-87 Plant Size (ft²): 3000 Employment:					
--- Details ---					
SIC/NAICS Code: 323119					
Description: Other Printing					
+					
SIC/NAICS Code: 323119					
Description: Other Printing					
+					
SIC/NAICS Code: 323114					
Description: Quick Printing					
+					
SIC/NAICS Code: 323115					
Description: Digital Printing					
93	28 of 28	-/0.0	199.8	Rotograph Sales Inc. 200 Edgeley Blvd Unit 1 Concord ON L4K 3Y8	SCT
Established: 1976 Plant Size (ft²): 2000 Employment: 4					
--- Details ---					
SIC/NAICS Code: 333299					
Description: All Other Industrial Machinery Manufacturing					
96	1 of 1	-/0.0	199.6	lot 7 con 5 WOODBRIIDGE ON	WWIS
Well ID: 6928285 Concession: 05 County: YORK Easting Nad83: 617894 Zone: 17 Primary Water Use: Sec. Water Use: Pump Rate: Flow Rate: Specific Capacity: Construction Method: Boring Elevation (m): 203.98 Depth to Bedrock:					
Lot: 007 Concession Name: CON Municipality: VAUGHAN TOWN (VAUGHAN TWP) Northing Nad83: 4850400 Utm Reliability: margin of error : 10 - 30 m Construction Date: 01-OCT-04 Well Depth: 12.5 m Static Water Level: Clear/Cloudy: Final Well Status: Observation Wells Flowing (y/n): Elevation Reliability: Overburden/Bedrock: Overburden					

Map Key	Number of Records	Direction/ Distance m	Elevation m	Site	DB
Water Type:	FRESH			Casing Material:	Not stated
--- Details ---					
Thickness:				Original Depth:	.9 m
Material Colour:	SAND, GRAVEL			Material:	.9 m
+					
Thickness:	BROWN			Original Depth:	3.2 m
Material Colour:	CLAY			Material:	2.3 m
+					
Thickness:	GREY			Original Depth:	6.8 m
Material Colour:	CLAY			Material:	3.6 m
+					
Thickness:	GREY			Original Depth:	9.3 m
Material Colour:	SAND, SILT			Material:	2.5 m
+					
Thickness:	GREY			Original Depth:	12.5 m
Material Colour:	SAND, GRAVEL			Material:	3.2 m

[103](#)

1 of 1

-/0.0

199.7

WWIS

Vaughan ON

Well ID:	7117886	Lot:	
Concession:		Concession Name:	
County:	YORK	Municipality:	VAUGHAN TOWN (VAUGHAN TWP)
Easting Nad83:	617848	Northing Nad83:	4850404
Zone:	17	Utm Reliability:	margin of error : 30 m - 100 m
Primary Water Use:	Test Hole	Construction Date:	08-JUL-08
Sec. Water Use:		Well Depth:	20 ft
Pump Rate:		Static Water Level:	
Flow Rate:		Clear/Cloudy:	
Specific Capacity:		Final Well Status:	Test Hole
Construction Method:	Rotary (Convent.)	Flowing (y/n):	
Elevation (m):	202.47	Elevation Reliability:	
Depth to Bedrock:		Overburden/Bedrock:	
Water Type:		Casing Material:	

--- Details ---

Thickness:	BROWN	Original Depth:	2 ft
Material Colour:	FILL	Material:	2 ft
+			
Thickness:	BROWN	Original Depth:	5 ft
Material Colour:	CLAY, SAND	Material:	3 ft
+			
Thickness:	GREY	Original Depth:	20 ft
Material Colour:	CLAY, SILT	Material:	15 ft

[109](#)

1 of 33

-/0.0

198.9

CA

R&G Mechanical Services Ltd.
400 Creditstone Rd Concord
Vaughan ON L4K 3Z3

Certificate #:	4070-7FQMLB
Application Year:	2008
Issue Date:	6/20/2008
Approval Type:	Waste Management Systems
Status:	Approved
Application Type:	
Client Name:	
Client Address:	
Client City:	

Map Key	Number of Records	Direction/ Distance m	Elevation m	Site	DB
Client Postal Code: Project Description: Contaminants: Emission Control:					
109	2 of 33	-/0.0	198.9	Toronto Sky Aviation Inc. 400 Creditstone Rd. Vaughan ON L4K 3Z3	CA
Certificate #: 0116-658KPR Application Year: 2004 Issue Date: 9/29/2004 Approval Type: Air Status: Revoked and/or Replaced Application Type: Client Name: Client Address: Client City: Client Postal Code: Project Description: Contaminants: Emission Control:					
109	3 of 33	-/0.0	198.9	Toronto Sky Aviation Inc. 400 Creditstone Rd. Suite 9 +10 Vaughan ON L4K 3Z3	EBR
Year: 2004 EBR Registry No.: IA04E0379 Ministry Ref. No.: 3953-5WKKF5 Type: Instrument Decision Instrument Type: Approval for discharge into the natural environment other than water (i.e. Air) - EPA s. 9 Proposal Date: Location: 400 Creditstone Rd. Suite 9 +10 Vaughan Ontario Proponent Address: 400 Creditstone Rd. 9 +10 Vaughan Ontario L4K 3Z3					
109	4 of 33	-/0.0	198.9	CN MACHINING REPAIRS LTD 400 CREDITSTONE ROAD, UNIT 23 CONCORD ON L4K 3Z3	GEN
Generator #: ON1204100 Approval Yrs: 97,98 SIC Code: 3081 SIC Description: MACHINE SHOP IND. --- Details --- Waste Code: 213 Waste Description: PETROLEUM DISTILLATES					
109	5 of 33	-/0.0	198.9	CN MACHINING & REPAIRS LTD. 400 CREDITSTONE ROAD, UNIT 23 VAUGHAN ON L4K 3Z3	GEN
Generator #: ON1204100 Approval Yrs: 2010					

Map Key	Number of Records	Direction/ Distance m	Elevation m	Site	DB
SIC Code:		333299			
SIC Description:		All Other Industrial Machinery Manufacturing			
--- Details ---					
Waste Code:		213			
Waste Description:		PETROLEUM DISTILLATES			
109	6 of 33	-/0.0	198.9	CN MACHINING & REPAIRS LTD. 400 CREDITSTONE ROAD, UNIT 23 VAUGHAN ON L4K 3Z3	GEN
Generator #:		ON1204100			
Approval Yrs:		2009			
SIC Code:		333299			
SIC Description:		All Other Industrial Machinery Manufacturing			
--- Details ---					
Waste Code:		213			
Waste Description:		PETROLEUM DISTILLATES			
109	7 of 33	-/0.0	198.9	QSP CORPORATION 400 CREDITSTONE ROAD, UNIT 9 VAUGHAN ON L4K 3Z3	GEN
Generator #:		ON2292100			
Approval Yrs:		97,98,99,00,01			
SIC Code:		3081			
SIC Description:		MACHINE SHOP IND.			
--- Details ---					
Waste Code:		253			
Waste Description:		EMULSIFIED OILS			
109	8 of 33	-/0.0	198.9	CN MACHINING REPAIRS LTD. 400 CREDITSTONE ROAD, UNIT 23 CONCORD ON L4K 3Z3	GEN
Generator #:		ON1204100			
Approval Yrs:		89,99,00,01			
SIC Code:		3081			
SIC Description:		MACHINE SHOP IND.			
--- Details ---					
Waste Code:		213			
Waste Description:		PETROLEUM DISTILLATES			
109	9 of 33	-/0.0	198.9	CN MACHINING & REPAIRS LTD. 400 CREDITSTONE ROAD, UNIT 23 VAUGHAN ON L4K 3Z3	GEN
Generator #:		ON1204100			
Approval Yrs:		As of May 2015			
SIC Code:					
SIC Description:					
--- Details ---					
Waste Code:		252			
Waste Description:		Waste crankcase oils and lubricants			
+					

Map Key	Number of Records	Direction/ Distance m	Elevation m	Site	DB
Waste Code:		213			
Waste Description:		Petroleum distillates			
109	10 of 33	-/0.0	198.9	AFFILIATED FORCE INC. 400 CREDITSTONE ROAD, UNIT 32 VAUGHAN ON L4K 3Z3	GEN
Generator #:		ON2364800			
Approval Yrs:		98,99			
SIC Code:		9999			
SIC Description:		OTHER SERVICES			
--- Details ---					
Waste Code:		213			
Waste Description:		PETROLEUM DISTILLATES			
109	11 of 33	-/0.0	198.9	CN MACHINING & REPAIRS LTD. 400 CREDITSTONE ROAD, UNIT 23 VAUGHAN ON L4K 3Z3	GEN
Generator #:		ON1204100			
Approval Yrs:		2011			
SIC Code:		333299			
SIC Description:		All Other Industrial Machinery Manufacturing			
--- Details ---					
Waste Code:		213			
Waste Description:		PETROLEUM DISTILLATES			
109	12 of 33	-/0.0	198.9	CN MACHINING & REPAIRS LTD. 400 CREDITSTONE ROAD, UNIT 23 VAUGHAN ON L4K 3Z3	GEN
Generator #:		ON1204100			
Approval Yrs:		2012			
SIC Code:		333299			
SIC Description:		All Other Industrial Machinery Manufacturing			
--- Details ---					
Waste Code:		213			
Waste Description:		PETROLEUM DISTILLATES			
109	13 of 33	-/0.0	198.9	CN MACHINING REPAIRS LTD. 09-288 400 CREDITSTONE ROAD, UNIT 23 CONCORD ON L4K 3Z3	GEN
Generator #:		ON1204100			
Approval Yrs:		92,93,94,95,96			
SIC Code:		3081			
SIC Description:		MACHINE SHOP IND.			
--- Details ---					
Waste Code:		213			
Waste Description:		PETROLEUM DISTILLATES			
109	14 of 33	-/0.0	198.9	A. VALENTE & SONS LIMITED 400 CREDITSTONE ROAD, UNIT 19	GEN

Map Key	Number of Records	Direction/ Distance m	Elevation m	Site	DB
VAUGHAN ON L4K 3Z3					
Generator #:		ON1952700			
Approval Yrs:		99,00,01,02,03,04,05			
SIC Code:		4214			
SIC Description:		EXCAVAT. & GRADING			
--- Details ---					
Waste Code:		252			
Waste Description:		WASTE OILS & LUBRICANTS			
109	15 of 33	-/0.0	198.9	A. VALENTE & SONS LIMITED 400 CREDITSTONE ROAD, UNIT #19 VAUGHAN ON L4K 3Z3	GEN
Generator #:		ON1952700			
Approval Yrs:		94,95,96,97,98			
SIC Code:		4214			
SIC Description:		EXCAVAT. & GRADING			
--- Details ---					
Waste Code:		252			
Waste Description:		WASTE OILS & LUBRICANTS			
109	16 of 33	-/0.0	198.9	LISTCO EQUIPMENT LTD. 400 CREDITSTONE ROAD, UNIT 22 VAUGHAN ON L4K 3Z3	GEN
Generator #:		ON1865800			
Approval Yrs:		99,00,01			
SIC Code:		7124			
SIC Description:		FINANC. LEASING COMP.			
--- Details ---					
Waste Code:		213			
Waste Description:		PETROLEUM DISTILLATES			
109	17 of 33	-/0.0	198.9	CN MACHINING & REPAIRS LTD. 400 CREDITSTONE ROAD, UNIT 23 VAUGHAN ON L4K 3Z3	GEN
Generator #:		ON1204100			
Approval Yrs:		02,03,04,05,06,07,08			
SIC Code:					
SIC Description:					
--- Details ---					
Waste Code:		213			
Waste Description:		PETROLEUM DISTILLATES			
109	18 of 33	-/0.0	198.9	AFFILIATED (OUT OF BUSINESS) 400 CREDITSTONE ROAD, UNIT 32 VAUGHAN ON L4K 3Z3	GEN
Generator #:		ON2364800			
Approval Yrs:		00,01			
SIC Code:		9999			
SIC Description:		OTHER SERVICES			

Map Key	Number of Records	Direction/ Distance m	Elevation m	Site	DB
--- Details ---					
			213		
			Waste Description: PETROLEUM DISTILLATES		
109	19 of 33	-/0.0	198.9	LISTCO EQUIPMENT LTD. 400 CREDITSTONE ROAD UNIT 22 VAUGHAN ON L4K 3Z3	GEN
			ON1865800		
			94,95,96,97,98		
			7124		
			SIC Description: FINANC. LEASING COMP		
--- Details ---					
			213		
			Waste Description: PETROLEUM DISTILLATES		
109	20 of 33	-/0.0	198.9	Allegro Meat Ltd. 400 Creditstone Rd Unit 25 Concord ON L4K 3Z3	SCT
			01-AUG-06		
--- Details ---					
			311614		
			Description: Rendering and Meat Processing from Carcasses		
			311614		
			Description: Rendering and Meat Processing from Carcasses		
109	21 of 33	-/0.0	198.9	ANDERSON COMMUNICATIONS INC. 400 CREDITSTONE RD UNIT 18 CONCORD ON L4K 3Z3	SCT
			1979		
			2000		
			7		
--- Details ---					
			414210		
			Description: Home Entertainment Equipment Wholesaler-Distributors		
			417320		
			Description: Electronic Components, Navigational and Communications Equipment and Supplies Wholesaler-Distributors		
			3663		
			Description: RADIO AND TELEVISION BROADCASTING AND COMMUNICATIONS EQUIPMENT		
			3669		
			Description: COMMUNICATIONS EQUIPMENT, NOT ELSEWHERE CLASSIFIED		
			5064		
			Description: ELECTRICAL APPLIANCES, TELEVISION AND RADIO SETS		
			5065		

Map Key	Number of Records	Direction/ Distance m	Elevation m	Site	DB
Description:		ELECTRONIC PARTS AND EQUIPMENT, NOT ELSEWHERE CLASSIFIED			
+ SIC/NAICS Code:		334220			
Description:		Radio and Television Broadcasting and Wireless Communications Equipment Manufacturing			
+ SIC/NAICS Code:		334290			
Description:		Other Communications Equipment Manufacturing			
+ SIC/NAICS Code:		326198			
Description:		All Other Plastic Product Manufacturing			
+ SIC/NAICS Code:		333310			
Description:		Commercial and Service Industry Machinery Manufacturing			
+ SIC/NAICS Code:		334310			
Description:		Audio and Video Equipment Manufacturing			
+ SIC/NAICS Code:		334511			
Description:		Navigational and Guidance Instruments Manufacturing			
109	22 of 33	-/0.0	198.9	CN Machining & Repairs Ltd. 400 Creditstone Rd Unit 22-23 Concord ON L4K 3Z3	SCT
Established:		01-AUG-88			
Plant Size (ft²):					
Employment:					
--- Details ---					
SIC/NAICS Code:		811310			
Description:		Commercial and Industrial Machinery and Equipment (except Automotive and Electronic) Repair and Maintenance			
+ SIC/NAICS Code:		332710			
Description:		Machine Shops			
+ SIC/NAICS Code:		332710			
Description:		Machine Shops			
+ SIC/NAICS Code:		332999			
Description:		All Other Miscellaneous Fabricated Metal Product Manufacturing			
109	23 of 33	-/0.0	198.9	C N MACHINING & REPAIRS LTD. 400 CREDITSTONE RD UNIT 23 CONCORD ON L4K 3Z3	SCT
Established:		1988			
Plant Size (ft²):		0			
Employment:		2			
--- Details ---					
SIC/NAICS Code:		3599			
Description:		INDUSTRIAL AND COMMERCIAL MACHINERY AND EQUIPMENT, NOT ELSEWHERE CLASSIFIED			
+ SIC/NAICS Code:		7699			
Description:		REPAIR SHOPS AND RELATED SERVICES, NOT ELSEWHERE CLASSIFIED			
109	24 of 33	-/0.0	198.9	Xtronic Inc. 400 Creditstone Rd Unit 3	SCT

Map Key	Number of Records	Direction/ Distance m	Elevation m	Site	DB
Concord ON L4K 3Z3					
Established:		01-SEP-00			
Plant Size (ft²):		3000			
Employment:					
--- Details ---					
SIC/NAICS Code:		417320			
Description:		Electronic Components, Navigational and Communications Equipment and Supplies Wholesaler-Distributors			
+					
SIC/NAICS Code:		419120			
Description:		Wholesale Trade Agents and Brokers			
+					
SIC/NAICS Code:		417320			
Description:		Electronic Components, Navigational and Communications Equipment and Supplies Wholesaler-Distributors			
109	25 of 33	-/0.0	198.9	Ballan Carpentry & Millwork 400 Creditstone Rd Unit 43 Concord ON L4K 3Z3	SCT
Established:					
Plant Size (ft²):					
Employment:					
--- Details ---					
SIC/NAICS Code:		238350			
Description:		Finish Carpentry Contractors			
+					
SIC/NAICS Code:		321919			
Description:		Other Millwork			
109	26 of 33	-/0.0	198.9	Jolly Dried Cured Foods Inc. 400 Creditstone Rd Unit 28 Concord ON L4K 3Z3	SCT
Established:		01-SEP-92			
Plant Size (ft²):					
Employment:					
--- Details ---					
SIC/NAICS Code:		413160			
Description:		Red Meat and Meat Product Wholesaler-Distributors			
+					
SIC/NAICS Code:		311614			
Description:		Rendering and Meat Processing from Carcasses			
+					
SIC/NAICS Code:		413110			
Description:		General-Line Food Wholesaler-Distributors			
109	27 of 33	-/0.0	198.9	IMPACT SIGNS 400 CREDITSTONE RD UNIT 35 CONCORD ON L4K 3Z3	SCT
Established:		1973			
Plant Size (ft²):		1600			
Employment:		1			

Map Key	Number of Records	Direction/ Distance m	Elevation m	Site	DB
--- Details ---					
	SIC/NAICS Code:	3993			
	Description:	SIGNS AND ADVERTISING SPECIALTIES			
	+				
	SIC/NAICS Code:	7336			
	Description:	COMMERCIAL ART AND GRAPHIC DESIGN			
	+				
	SIC/NAICS Code:	339950			
	Description:	Sign Manufacturing			
109	28 of 33	-/0.0	198.9	Link Salami 400 Creditstone Rd Unit 25 Concord ON L4K 3Z3	SCT
	Established:	2002			
	Plant Size (ft²):				
	Employment:				
--- Details ---					
	SIC/NAICS Code:	311614			
	Description:	Rendering and Meat Processing from Carcasses			
109	29 of 33	-/0.0	198.9	LINK MEATS INC. 400 Creditstone Rd Unit 25 Concord ON L4K 3Z3	SCT
	Established:	0000			
	Plant Size (ft²):	0			
	Employment:	0			
--- Details ---					
	SIC/NAICS Code:	311614			
	Description:	Rendering and Meat Processing from Carcasses			
109	30 of 33	-/0.0	198.9	Ekco-Tech 400 Creditstone Rd Concord ON L4K 3Z3	SCT
	Established:	1977			
	Plant Size (ft²):				
	Employment:				
--- Details ---					
	SIC/NAICS Code:	418410			
	Description:	Chemical (except Agricultural) and Allied Product Wholesaler-Distributors			
	+				
	SIC/NAICS Code:	325610			
	Description:	Soap and Cleaning Compound Manufacturing			
	+				
	SIC/NAICS Code:	325999			
	Description:	All Other Miscellaneous Chemical Product Manufacturing			
109	31 of 33	-/0.0	198.9	Link Salami Inc. 400 Creditstone Rd Unit 25 Concord ON L4K 3Z3	SCT
	Established:	2002			
	Plant Size (ft²):	1000			

Map Key	Number of Records	Direction/ Distance m	Elevation m	Site	DB
<i>Employment:</i>					
--- Details ---					
	SIC/NAICS Code:	311515			
	Description:	Butter, Cheese, and Dry and Condensed Dairy Products Manufacturing			
	+				
	SIC/NAICS Code:	311614			
	Description:	Rendering and Meat Processing from Carcasses			
109	32 of 33	-/0.0	198.9	GLOBAL MARBLE 400 CREDITSTONE RD UNIT 45-46 CONCORD ON L4K 3Z3	SCT
	Established:	1977			
	Plant Size (ft²):	3000			
	Employment:	2			
--- Details ---					
	SIC/NAICS Code:	3272			
	Description:	CONCRETE PRODUCTS, EXCEPT BRICK AND BLOCK			
	+				
	SIC/NAICS Code:	3281			
	Description:	CUT STONE AND STONE PRODUCTS			
109	33 of 33	-/0.0	198.9	Global Marble Ltd. 400 Creditstone Rd Unit 45-46 Concord ON L4K 3Z3	SCT
	Established:	01-JUL-77			
	Plant Size (ft²):	3000			
	Employment:				
--- Details ---					
	SIC/NAICS Code:	327990			
	Description:	All Other Non-Metallic Mineral Product Manufacturing			
	+				
	SIC/NAICS Code:	327990			
	Description:	All Other Non-Metallic Mineral Product Manufacturing			
	+				
	SIC/NAICS Code:	327390			
	Description:	Other Concrete Product Manufacturing			
113	1 of 1	-/0.0	198.7	CN MACHINING & REPAIRS LTD. 400 CREDITSTONE ROAD, UNIT 23 VAUGHAN ON	GEN
	Generator #:	ON1204100			
	Approval Yrs:	2013			
	SIC Code:	333299			
	SIC Description:	ALL OTHER INDUSTRIAL MACHINERY MANUFACTURING			
--- Details ---					
	Waste Code:	252			
	Waste Description:	WASTE OILS & LUBRICANTS			
	+				
	Waste Code:	213			
	Waste Description:	PETROLEUM DISTILLATES			

Map Key	Number of Records	Direction/ Distance m	Elevation m	Site	DB
<u>1</u>	1 of 1	N/10.2	200.6	lot 6 con 5 ON	WWIS
Well ID:	6906639			Lot:	006
Concession:	05			Concession Name:	CON
County:	YORK			Municipality:	VAUGHAN TOWN (VAUGHAN TWP)
Easting Nad83:	618394.8			Northing Nad83:	4850594
Zone:	17			Utm Reliability:	unknown UTM
Primary Water Use:	Not Used			Construction Date:	24-APR-61
Sec. Water Use:				Well Depth:	70 ft
Pump Rate:	31 GPM			Static Water Level:	10 ft
Flow Rate:				Clear/Cloudy:	CLEAR
Specific Capacity:				Final Well Status:	Test Hole
Construction Method:	Rotary (Convent.)			Flowing (y/n):	N
Elevation (m):	203.94			Elevation Reliability:	
Depth to Bedrock:				Overburden/Bedrock:	Overburden
Water Type:	FRESH			Casing Material:	FRESH
--- Details ---					
Thickness:				Original Depth:	45 ft
Material Colour:	SILT, MEDIUM SAND			Material:	18 ft
+					
Thickness:				Original Depth:	70 ft
Material Colour:	GRAVEL, BOULDERS			Material:	5 ft
+					
Thickness:				Original Depth:	65 ft
Material Colour:	GRAVEL			Material:	10 ft
+					
Thickness:				Original Depth:	1 ft
Material Colour:	TOPSOIL			Material:	1 ft
+					
Thickness:	BLUE			Original Depth:	22 ft
Material Colour:	CLAY, BOULDERS			Material:	12 ft
+					
Thickness:				Original Depth:	55 ft
Material Colour:	MEDIUM SAND, CLAY			Material:	10 ft
+					
Thickness:	BLUE			Original Depth:	27 ft
Material Colour:	CLAY			Material:	5 ft
+					
Thickness:	BROWN			Original Depth:	10 ft
Material Colour:	CLAY			Material:	9 ft

<u>2</u>	1 of 1	NNW/11.7	200.5	lot 7 con 5 ON	WWIS
Well ID:	6906638			Lot:	007
Concession:	05			Concession Name:	CON
County:	YORK			Municipality:	VAUGHAN TOWN (VAUGHAN TWP)
Easting Nad83:	618371.8			Northing Nad83:	4850589
Zone:	17			Utm Reliability:	unknown UTM
Primary Water Use:	Not Used			Construction Date:	19-APR-61
Sec. Water Use:				Well Depth:	75 ft
Pump Rate:	50 GPM			Static Water Level:	11 ft
Flow Rate:				Clear/Cloudy:	CLEAR

Map Key	Number of Records	Direction/ Distance m	Elevation m	Site	DB
Specific Capacity:				Final Well Status:	Test Hole
Construction Method:	Rotary (Convent.)			Flowing (y/n):	N
Elevation (m):	204.03			Elevation Reliability:	
Depth to Bedrock:				Overburden/Bedrock:	Overburden
Water Type:	FRESH			Casing Material:	FRESH
--- Details ---					
Thickness:				Original Depth:	11 ft
Material Colour:	GRAVEL			Material:	1 ft
+					
Thickness:				Original Depth:	1 ft
Material Colour:	TOPSOIL			Material:	1 ft
+					
Thickness:				Original Depth:	41 ft
Material Colour:	SILT, MEDIUM SAND			Material:	18 ft
+					
Thickness:				Original Depth:	21 ft
Material Colour:	CLAY, GRAVEL			Material:	10 ft
+					
Thickness:				Original Depth:	75 ft
Material Colour:	BROWN CLAY			Material:	5 ft
+					
Thickness:				Original Depth:	61 ft
Material Colour:	GRAVEL			Material:	9 ft
+					
Thickness:				Original Depth:	52 ft
Material Colour:	SILT, MEDIUM SAND, CLAY			Material:	11 ft
+					
Thickness:				Original Depth:	23 ft
Material Colour:	CLAY, BOULDERS			Material:	2 ft
+					
Thickness:				Original Depth:	70 ft
Material Colour:	GRAVEL, BOULDERS			Material:	9 ft
+					
Thickness:				Original Depth:	10 ft
Material Colour:	BROWN CLAY			Material:	9 ft

[7](#) 1 of 1 S/38.8 198.9 ON WWIS

Well ID:	7197074	Lot:	
Concession:		Concession Name:	
County:	YORK	Municipality:	VAUGHAN TOWN (VAUGHAN TWP)
Easting Nad83:	618427	Northing Nad83:	4850343
Zone:	17	Utm Reliability:	margin of error : 100 m - 300 m
Primary Water Use:		Construction Date:	17-DEC-12
Sec. Water Use:		Well Depth:	
Pump Rate:		Static Water Level:	
Flow Rate:		Clear/Cloudy:	
Specific Capacity:		Final Well Status:	
Construction Method:		Flowing (y/n):	
Elevation (m):		Elevation Reliability:	
Depth to Bedrock:		Overburden/Bedrock:	

Map Key	Number of Records	Direction/ Distance m	Elevation m	Site	DB
Water Type:				Casing Material:	
10	1 of 1	NNW/38.6	200.8	SUPER FURNITURE FINISHING & REFINISHING 212 MILLWAY AVENUE, UNIT B VAUGHAN ON	GEN
Generator #:		ON1895300			
Approval Yrs:		2013			
SIC Code:		337126			
SIC Description:		HOUSEHOLD FURNITURE (EXCEPT WOOD AND UPHOLSTERED) MANUFACTURING			
--- Details ---					
Waste Code:		211			
Waste Description:		AROMATIC SOLVENTS			
11	1 of 10	NNW/41.6	200.8	SUPER FURNITURE FINISHING & REFINISHING 212 MILLWAY AVENUE, UNIT B VAUGHAN ON	GEN
Generator #:		ON1895300			
Approval Yrs:		As of May 2015			
SIC Code:					
SIC Description:					
--- Details ---					
Waste Code:		211			
Waste Description:		Aromatic solvents and residues			
11	2 of 10	NNW/41.6	200.8	SUPER FURNITURE FINISHING & REFINISHING 212 MILLWAY AVE. UNIT #B VAUGHAN ON L4K 3W4	GEN
Generator #:		ON1895300			
Approval Yrs:		94,95,96,97,98			
SIC Code:		2612			
SIC Description:		UPHOLSTERED HH. FURN			
--- Details ---					
Waste Code:		211			
Waste Description:		AROMATIC SOLVENTS			
11	3 of 10	NNW/41.6	200.8	SUPER FURNITURE FINISHING & REFINISHING 212 MILLWAY AVENUE, UNIT B VAUGHAN ON L4K 3W8	GEN
Generator #:		ON1895300			
Approval Yrs:		2012			
SIC Code:		337126			
SIC Description:		Household Furniture (except Wood and Upholstered) Manufacturing			
--- Details ---					
Waste Code:		211			
Waste Description:		AROMATIC SOLVENTS			

Map Key	Number of Records	Direction/ Distance m	Elevation m	Site	DB
11	4 of 10	NNW/41.6	200.8	SUPER FURNITURE FINISHING & REFINISHING 212 MILLWAY AVENUE, UNIT B VAUGHAN ON L4K 3W4	GEN
Generator #:		ON1895300			
Approval Yrs:		2009			
SIC Code:		337126			
SIC Description:		Household Furniture (except Wood and Upholstered) Manufacturing			
--- Details ---					
Waste Code:		211			
Waste Description:		AROMATIC SOLVENTS			
11	5 of 10	NNW/41.6	200.8	SUPER FURNITURE FINISHING & REFINISHING 212 MILLWAY AVENUE, UNIT B VAUGHAN ON L4K 3W4	GEN
Generator #:		ON1895300			
Approval Yrs:		2011			
SIC Code:		337126			
SIC Description:					
--- Details ---					
Waste Code:		211			
Waste Description:		AROMATIC SOLVENTS			
11	6 of 10	NNW/41.6	200.8	SUPER FURNITURE FINISHING & REFINISHING 212 MILLWAY AVENUE, UNIT B VAUGHAN ON L4K 3W8	GEN
Generator #:		ON1895300			
Approval Yrs:		99,00,01,02,03,04,05,06			
SIC Code:		2612			
SIC Description:		UPHOLSTERED HH. FURN.			
--- Details ---					
Waste Code:		211			
Waste Description:		AROMATIC SOLVENTS			
11	7 of 10	NNW/41.6	200.8	SUPERIOR FRAMES LTD. 212 MILLWAY AVE VAUGHAN ON L4K 3W4	SCT
Established:		1987			
Plant Size (ft²):		18000			
Employment:		20			
--- Details ---					
SIC/NAICS Code:		2426			
Description:		HARDWOOD DIMENSION AND FLOORING MILLS			
+					
SIC/NAICS Code:		2431			
Description:		MILLWORK			

Map Key	Number of Records	Direction/ Distance m	Elevation m	Site	DB
11	8 of 10	NNW/41.6	200.8	Superior Frames Ltd. 212 Millway Ave Concord ON L4K 3W4	SCT
Established:		01-AUG-85			
Plant Size (ft²):		20000			
Employment:					
--- Details ---					
SIC/NAICS Code:		337127			
Description:		Institutional Furniture Manufacturing			
+					
SIC/NAICS Code:		414390			
Description:		Other Home Furnishings Wholesaler-Distributors			
+					
SIC/NAICS Code:		417910			
Description:		Office and Store Machinery and Equipment Wholesaler-Distributors			
+					
SIC/NAICS Code:		321911			
Description:		Wood Window and Door Manufacturing			
+					
SIC/NAICS Code:		337215			
Description:		Showcase, Partition, Shelving and Locker Manufacturing			
+					
SIC/NAICS Code:		417920			
Description:		Service Establishment Machinery, Equipment and Supplies Wholesaler-Distributors			
+					
SIC/NAICS Code:		416320			
Description:		Lumber, Plywood and Millwork Wholesaler-Distributors			
+					
SIC/NAICS Code:		337123			
Description:		Other Wood Household Furniture Manufacturing			
11	9 of 10	NNW/41.6	200.8	SUPERIOR FRAMES 212 MILLWAY IN CONCORD VAUGHAN CITY ON L4K 3W4	SPL
Ref No.:		82761			
Incident Dt:		3/15/1993			
MOE Reported Dt:		3/15/1993			
Contaminant Name:					
Contaminant Quantity:					
Incident Summary:		SUPERIOR FRAMES - UNKNOWNAMOUNT OF WATER-BASED GLUE TO GROUND & SEWER.			
Incident Cause:		OTHER CONTAINER LEAK			
Incident Reason:		EQUIPMENT FAILURE			
Nature of Impact:					
Receiving Medium:		LAND / WATER			
Environmental Impact:		NOT ANTICIPATED			
11	10 of 10	NNW/41.6	200.8	Ontario Sawdust Supplies Ltd. 212 Millway Ave. Vaughan ON	SPL
Ref No.:		5525-8Y8NQ4			
Incident Dt:		17-SEP-12			
MOE Reported Dt:		17-SEP-12			
Contaminant Name:		HYDRAULIC OIL			
Contaminant Quantity:		15 L			
Incident Summary:		Ontario Sawdust: 15L hydraulic oil to asphalt, cntd			

Map Key	Number of Records	Direction/ Distance m	Elevation m	Site	DB
Incident Cause:		Leak/Break			
Incident Reason:		Equipment Failure			
Nature of Impact:		Other Impact(s)			
Receiving Medium:					
Environmental Impact:		Confirmed			

[13](#) 1 of 1 S/54.2 198.8 **lot 6 con 5
WOODBRI** [WWIS](#)

Well ID:	7151785	Lot:	006
Concession:	05	Concession Name:	CON
County:	YORK	Municipality:	VAUGHAN TOWN (VAUGHAN TWP)
Easting Nad83:	618434	Northing Nad83:	4850329
Zone:	17	Utm Reliability:	margin of error : 10 - 30 m
Primary Water Use:	Dewatering	Construction Date:	22-JUL-10
Sec. Water Use:		Well Depth:	78 ft
Pump Rate:	330 GPM	Static Water Level:	17.8 ft
Flow Rate:		Clear/Cloudy:	CLEAR
Specific Capacity:		Final Well Status:	
Construction Method:	Rotary (Convent.)	Flowing (y/n):	N
Elevation (m):	203.8	Elevation Reliability:	
Depth to Bedrock:		Overburden/Bedrock:	
Water Type:	Untested	Casing Material:	FRESH

--- Details ---

Thickness:	BROWN	Original Depth:	8 ft
Material Colour:	CLAY, GRAVEL	Material:	8 ft
+			
Thickness:	GREY	Original Depth:	23 ft
Material Colour:	CLAY, SAND, GRAVEL	Material:	15 ft
+			
Thickness:	GREY	Original Depth:	48 ft
Material Colour:	FINE SAND, CLAY, STONES	Material:	25 ft
+			
Thickness:	GREY	Original Depth:	67 ft
Material Colour:	MEDIUM SAND, GRAVEL	Material:	19 ft
+			
Thickness:	GREY	Original Depth:	70 ft
Material Colour:	MEDIUM SAND	Material:	3 ft
+			
Thickness:	GREY	Original Depth:	78 ft
Material Colour:	SILT, SAND, GRAVEL	Material:	8 ft

[15](#) 1 of 1 S/50.1 198.8 **ON** [WWIS](#)

Well ID:	7197073	Lot:	
Concession:		Concession Name:	
County:	YORK	Municipality:	VAUGHAN TOWN (VAUGHAN TWP)
Easting Nad83:	618387	Northing Nad83:	4850320
Zone:	17	Utm Reliability:	margin of error : 100 m - 300 m
Primary Water Use:		Construction Date:	16-DEC-12
Sec. Water Use:		Well Depth:	
Pump Rate:		Static Water Level:	
Flow Rate:		Clear/Cloudy:	

Map Key	Number of Records	Direction/ Distance m	Elevation m	Site	DB
Specific Capacity: Construction Method: Elevation (m): Depth to Bedrock: Water Type:				Final Well Status: Flowing (y/n): Elevation Reliability: Overburden/Bedrock: Casing Material:	
16	1 of 1	SSE/68.0	198.8	CONCORD ON	WWIS
Well ID:	7132171			Lot:	
Concession:				Concession Name:	
County:	YORK			Municipality:	VAUGHAN TOWN (VAUGHAN TWP)
Easting Nad83:	618529			Northing Nad83:	4850326
Zone:	17			Utm Reliability:	margin of error : 30 m - 100 m
Primary Water Use:				Construction Date:	09-APR-09
Sec. Water Use:	Monitoring			Well Depth:	25 m
Pump Rate:				Static Water Level:	25 m
Flow Rate:				Clear/Cloudy:	
Specific Capacity:				Final Well Status:	Test Hole
Construction Method:	Rotary (Convent.)			Flowing (y/n):	
Elevation (m):	204.02			Elevation Reliability:	
Depth to Bedrock:				Overburden/Bedrock:	
Water Type:	FRESH			Casing Material:	Not stated
--- Details ---					
Thickness:	BROWN			Original Depth:	2.1 m
Material Colour:	FILL			Material:	2.1 m
+					
Thickness:	GREY			Original Depth:	7.6 m
Material Colour:	SILT, CLAY, SAND			Material:	5.5 m
+					
Thickness:	GREY			Original Depth:	25 m
Material Colour:	SAND, SILT, DENSE			Material:	17.4 m
17	1 of 1	NW/29.4	200.4	ALPEN MACHINE & TOOL LTD. 41A BUTTERMILL AVENUE CONCORD ON	GEN
Generator #:	ON9505612				
Approval Yrs:	2013				
SIC Code:	332710				
SIC Description:	MACHINE SHOPS				
--- Details ---					
Waste Code:	252				
Waste Description:	WASTE OILS & LUBRICANTS				
18	1 of 13	NW/33.2	200.5	ALPEN MACHINE & TOOL LTD. 41A BUTTERMILL AVENUE CONCORD ON L4K 3X1	GEN
Generator #:	ON9505612				
Approval Yrs:	2012				
SIC Code:	332710				
SIC Description:	Machine Shops				

Map Key	Number of Records	Direction/ Distance m	Elevation m	Site	DB
--- Details ---					
			252		
			WASTE OILS & LUBRICANTS		
18	2 of 13	NW/33.2	200.5	ALPEN MACHINE & TOOL LTD. 41A BUTTERMILL AVENUE CONCORD ON L4K 3X1	GEN
			Generator #:	ON9505612	
			Approval Yrs:	2011	
			SIC Code:	332710	
			SIC Description:	Machine Shops	
--- Details ---					
			252		
			WASTE OILS & LUBRICANTS		
18	3 of 13	NW/33.2	200.5	ALPEN MACHINE & TOOL LTD. 41A BUTTERMILL AVENUE CONCORD ON L4K 3X1	GEN
			Generator #:	ON9505612	
			Approval Yrs:	04,05,06,07,08	
			SIC Code:	332710	
			SIC Description:	Machine Shops	
--- Details ---					
			252		
			WASTE OILS & LUBRICANTS		
18	4 of 13	NW/33.2	200.5	ALPEN MACHINE & TOOL LTD. 41A BUTTERMILL AVENUE CONCORD ON L4K 3X1	GEN
			Generator #:	ON9505612	
			Approval Yrs:	As of May 2015	
			SIC Code:		
			SIC Description:		
--- Details ---					
			252		
			Waste crankcase oils and lubricants		
18	5 of 13	NW/33.2	200.5	ALPEN MACHINE & TOOL LTD. 41A BUTTERMILL AVENUE CONCORD ON L4K 3X1	GEN
			Generator #:	ON9505612	
			Approval Yrs:	2010	
			SIC Code:	332710	
			SIC Description:	Machine Shops	
--- Details ---					
			252		
			WASTE OILS & LUBRICANTS		
18	6 of 13	NW/33.2	200.5	ALPEN MACHINE & TOOL LTD. 41A BUTTERMILL AVENUE	GEN

Map Key	Number of Records	Direction/ Distance m	Elevation m	Site	DB
CONCORD ON L4K 3X1					
Generator #:		ON9505612			
Approval Yrs:		2009			
SIC Code:		332710			
SIC Description:		Machine Shops			
--- Details ---					
Waste Code:		252			
Waste Description:		WASTE OILS & LUBRICANTS			
18	7 of 13	NW/33.2	200.5	Alpen Machine & Tool Ltd 41 Buttermill Ave Unit A Concord ON L4K 3X1	SCT
Established:		01-JUL-79			
Plant Size (ft²):		8000			
Employment:					
--- Details ---					
SIC/NAICS Code:		333511			
Description:		Industrial Mould Manufacturing			
+					
SIC/NAICS Code:		332710			
Description:		Machine Shops			
18	8 of 13	NW/33.2	200.5	Alpen Machine & Tool Ltd. 41 Buttermill Ave Unit A Concord ON L4K 3X1	SCT
Established:		1979			
Plant Size (ft²):		8000			
Employment:		6			
--- Details ---					
SIC/NAICS Code:		332710			
Description:		Machine Shops			
18	9 of 13	NW/33.2	200.5	SELJAN TOOL INC. 41B Buttermill Ave Concord ON L4K 3X1	SCT
Established:		1987			
Plant Size (ft²):		5000			
Employment:		6			
--- Details ---					
SIC/NAICS Code:		332710			
Description:		Machine Shops			
18	10 of 13	NW/33.2	200.5	Seljan Tool Inc. 41 Buttermill Ave Concord ON L4K 3X1	SCT
Established:		01-JUN-87			
Plant Size (ft²):		5000			
Employment:					

Map Key	Number of Records	Direction/ Distance m	Elevation m	Site	DB
--- Details ---					
SIC/NAICS Code:		332710			
Description:		Machine Shops			
18	11 of 13	NW/33.2	200.5	ALPEN MACHINE & TOOL LTD 41 A BUTTERMILL AVE CONCORD ON L4K 3X1	SCT
Established:		1979			
Plant Size (ft²):		8000			
Employment:		6			
--- Details ---					
SIC/NAICS Code:		3544			
Description:		SPECIAL DIES & TOOLS & INDUSTRIAL MOLDS			
18	12 of 13	NW/33.2	200.5	SELJAN TOOL INC 41 B BUTTERMILL AVE CONCORD ON L4K 3X1	SCT
Established:		1987			
Plant Size (ft²):		5000			
Employment:		6			
--- Details ---					
SIC/NAICS Code:		3599			
Description:		INDUSTRIAL AND COMMERCIAL MACHINERY AND EQUIPMENT, NOT ELSEWHERE CLASSIFIED			
18	13 of 13	NW/33.2	200.5	SELJAN TOOL INC 41 BUTTERMILL AVE CONCORD ON L4K 3X1	SCT
Established:		1987			
Plant Size (ft²):		5000			
Employment:		6			
--- Details ---					
SIC/NAICS Code:		3599			
Description:		INDUSTRIAL & COMMERCIAL MACHINERY & EQUIPMENT, N.E.C.			
19	1 of 1	S/82.8	198.8	Vaughan ON	WWIS
Well ID:		7125885		Lot:	
Concession:				Concession Name:	
County:		YORK		Municipality:	
Easting Nad83:		618566		VAUGHAN TOWN (VAUGHAN TWP)	
Zone:		17		Northing Nad83:	
Primary Water Use:		Monitoring and Test Hole		Utm Reliability:	
Sec. Water Use:				margin of error : 30 m - 100 m	
Pump Rate:				Construction Date:	
Flow Rate:				20-MAR-09	
Specific Capacity:				Well Depth:	
Construction Method:		Boring		45.2 m	
Elevation (m):		204.37		Static Water Level:	
Depth to Bedrock:				Clear/Cloudy:	
Water Type:				Final Well Status:	
				Test Hole	
				Flowing (y/n):	
				Elevation Reliability:	
				Overburden/Bedrock:	
				Casing Material:	
				Not stated	
--- Details ---					

Map Key	Number of Records	Direction/ Distance m	Elevation m	Site	DB
Thickness:	BROWN			Original Depth:	10.1 m
Material Colour:	CLAY, , DENSE			Material:	10.1 m
+					
Thickness:	BROWN			Original Depth:	21.7 m
Material Colour:	SAND, GRAVEL, LOOSE			Material:	11.6 m
+					
Thickness:	GREY			Original Depth:	43.7 m
Material Colour:	SILT, CLAY, DENSE			Material:	22 m
+					
Thickness:	GREY			Original Depth:	45.2 m
Material Colour:	SAND, , DENSE			Material:	1.5 m

21	1 of 1	WNW/18.3	200.1	ALPEN MACHINE & TOOL LTD 41A BUTTERMILL AVE CONCORD ON L4K 3X1	SCT
Established:	1979				
Plant Size (ft²):	8000				
Employment:	6				
--- Details ---					
SIC/NAICS Code:	3544				
Description:	SPECIAL DIES AND TOOLS, DIE SETS, JIGS AND FIXTURES, AND INDUSTRIAL MOLDS				

22	1 of 1	S/92.8	198.8	ON	WWIS
Well ID:	7197066			Lot:	
Concession:				Concession Name:	
County:	YORK			Municipality:	VAUGHAN TOWN (VAUGHAN TWP)
Easting Nad83:	618399			Northing Nad83:	4850279
Zone:	17			Utm Reliability:	margin of error : 100 m - 300 m
Primary Water Use:				Construction Date:	23-DEC-12
Sec. Water Use:				Well Depth:	
Pump Rate:				Static Water Level:	
Flow Rate:				Clear/Cloudy:	
Specific Capacity:				Final Well Status:	
Construction Method:				Flowing (y/n):	
Elevation (m):				Elevation Reliability:	
Depth to Bedrock:				Overburden/Bedrock:	
Water Type:				Casing Material:	

23	1 of 3	NNW/98.0	200.8	YORK METAL SPINNING (1993) LTD 232 MILLWAY AVE CONCORD ON L4K 3W6	SCT
Established:	1993				
Plant Size (ft²):	0				
Employment:	12				
--- Details ---					
SIC/NAICS Code:	331110				
Description:	Iron and Steel Mills and Ferro-Alloy Manufacturing				
+					
SIC/NAICS Code:	332118				
Description:	Stamping				

Map Key	Number of Records	Direction/ Distance m	Elevation m	Site	DB
23	2 of 3	NNW/98.0	200.8	YORK METAL SPINNING (1993) 232 MILLWAY AVE VAUGHAN ON L4K 3W6	SCT
Established:	1993				
Plant Size (ft²):	0				
Employment:	12				

Details ---					
SIC/NAICS Code:	3443				
Description:	FABRICATED PLATE WORK (BOILER SHOPS)				
+					
SIC/NAICS Code:	3469				
Description:	METAL STAMPINGS, NOT ELSEWHERE CLASSIFIED				
+					
SIC/NAICS Code:	3569				
Description:	GENERAL INDUSTRIAL MACHINERY AND EQUIPMENT, NOT ELSEWHERE CLASSIFIED				
+					
SIC/NAICS Code:	3599				
Description:	INDUSTRIAL AND COMMERCIAL MACHINERY AND EQUIPMENT, NOT ELSEWHERE CLASSIFIED				
23	3 of 3	NNW/98.0	200.8	York Metal Spinning (1993) Ltd. 232 Millway Ave Concord ON L4K 3W6	SCT
Established:	1993				
Plant Size (ft²):					
Employment:	12				
24	1 of 1	NW/71.5	200.8	BRUCE I. MILLAR GEAR CO. LTD. 55 BUTTERMILL AVENUE CONCORD ON	GEN
Generator #:	ON1282301				
Approval Yrs:	2013				
SIC Code:	333299				
SIC Description:	ALL OTHER INDUSTRIAL MACHINERY MANUFACTURING				

Details ---					
Waste Code:	253				
Waste Description:	EMULSIFIED OILS				
25	1 of 1	WNW/14.7	200.0	22 and 38 Buttermill Avenue Concord ON L4K 3X3	EHS
Order No.:	20060104002				
Report Date:	1/12/2006				
Report Type:	Custom Report				

Map Key	Number of Records	Direction/ Distance m	Elevation m	Site	DB
Search Radius (km):		0.25			
Addit. Info Ordered:		Fire Insur. Maps and/or Site Plans			
26	1 of 1	S/116.0	198.8	ON	WWIS
Well ID:	7197076	Lot:			
Concession:		Concession Name:		VAUGHAN TOWN (VAUGHAN TWP)	
County:	YORK	Municipality:		4850267	
Easting Nad83:	618442	Northing Nad83:		margin of error : 100 m - 300 m	
Zone:	17	Utm Reliability:		18-DEC-12	
Primary Water Use:		Construction Date:			
Sec. Water Use:		Well Depth:			
Pump Rate:		Static Water Level:			
Flow Rate:		Clear/Cloudy:			
Specific Capacity:		Final Well Status:			
Construction Method:		Flowing (y/n):			
Elevation (m):		Elevation Reliability:			
Depth to Bedrock:		Overburden/Bedrock:			
Water Type:		Casing Material:			
27	1 of 14	NW/74.4	200.8	BRUCE I. MILLAR GEAR CO. LTD. 55 BUTTERMILL AVENUE CONCORD ON L4K 3X1	GEN
Generator #:	ON1282301				
Approval Yrs:	2009				
SIC Code:	333299				
SIC Description:	All Other Industrial Machinery Manufacturing				
--- Details ---					
Waste Code:	253				
Waste Description:	EMULSIFIED OILS				
27	2 of 14	NW/74.4	200.8	BRUCE I. MILLAR GEAR CO. LTD. 55 BUTTERMILL AVENUE CONCORD ON L4K 3X1	GEN
Generator #:	ON1282301				
Approval Yrs:	As of May 2015				
SIC Code:					
SIC Description:					
--- Details ---					
Waste Code:	253				
Waste Description:	Emulsified oils				
27	3 of 14	NW/74.4	200.8	BRUCE I. MILLAR GEAR CO. LTD. 55 BUTTERMILL AVENUE CONCORD ON L4K 3X1	GEN
Generator #:	ON1282301				
Approval Yrs:	2010				
SIC Code:	333299				
SIC Description:	All Other Industrial Machinery Manufacturing				
--- Details ---					

Map Key	Number of Records	Direction/ Distance m	Elevation m	Site	DB
Waste Code:		253			
Waste Description:		EMULSIFIED OILS			
27	4 of 14	NW/74.4	200.8	BRUCE I. MILLAR GEAR CO. LTD. 55 BUTTERMILL AVENUE CONCORD ON L4K 3X1	GEN
Generator #:		ON1282301			
Approval Yrs:		2012			
SIC Code:		333299			
SIC Description:		All Other Industrial Machinery Manufacturing			
--- Details ---					
Waste Code:		253			
Waste Description:		EMULSIFIED OILS			
27	5 of 14	NW/74.4	200.8	WERNER PRECISION ROLLER CO. LTD. 55 BUTTERMILL AVE. VAUGHAN ON L4K 3X1	GEN
Generator #:		ON1986200			
Approval Yrs:		95,96,97,98			
SIC Code:		3311			
SIC Description:		SMALL ELECT. APPL.			
--- Details ---					
Waste Code:		252			
Waste Description:		WASTE OILS & LUBRICANTS			
+					
Waste Code:		253			
Waste Description:		EMULSIFIED OILS			
27	6 of 14	NW/74.4	200.8	Bruce I. Millar Gear Co. Ltd. 55 Buttermill Avenue CONCORD ON L4K 3X1	GEN
Generator #:		ON7962870			
Approval Yrs:		As of May 2015			
SIC Code:					
SIC Description:					
27	7 of 14	NW/74.4	200.8	BRUCE I MILLAR GEAR CO. LTD. 55 BUTTERMILL AVENUE VAUGHAN ON L4K 3X1	GEN
Generator #:		ON1282301			
Approval Yrs:		97,98,99,00,01			
SIC Code:		3199			
SIC Description:		OTHER MACHINERY			
--- Details ---					
Waste Code:		213			
Waste Description:		PETROLEUM DISTILLATES			
+					
Waste Code:		252			
Waste Description:		WASTE OILS & LUBRICANTS			
+					
Waste Code:		253			

Map Key	Number of Records	Direction/ Distance m	Elevation m	Site	DB
Waste Description:		EMULSIFIED OILS			
27	8 of 14	NW/74.4	200.8	BRUCE I. MILLAR GEAR CO. LTD. 55 BUTTERMILL AVENUE CONCORD ON L4K 3X1	GEN
Generator #:		ON1282301			
Approval Yrs:		2011			
SIC Code:		333299			
SIC Description:		All Other Industrial Machinery Manufacturing			
--- Details ---					
Waste Code:		253			
Waste Description:		EMULSIFIED OILS			
27	9 of 14	NW/74.4	200.8	BRUCE I. MILLAR GEAR CO. LTD. 55 BUTTERMILL AVENUE CONCORD ON L4K 3X1	GEN
Generator #:		ON1282301			
Approval Yrs:		02,03,04,05,06,07,08			
SIC Code:					
SIC Description:					
--- Details ---					
Waste Code:		213			
Waste Description:		PETROLEUM DISTILLATES			
+					
Waste Code:		252			
Waste Description:		WASTE OILS & LUBRICANTS			
+					
Waste Code:		253			
Waste Description:		EMULSIFIED OILS			
27	10 of 14	NW/74.4	200.8	WERNER PRECISION ROLLER CO. LTD. 55 BUTTERMILL AVENUE VAUGHAN ON L4K 3X1	GEN
Generator #:		ON1986200			
Approval Yrs:		99,00,01			
SIC Code:		3311			
SIC Description:		SMALL ELECT. APPL.			
--- Details ---					
Waste Code:		252			
Waste Description:		WASTE OILS & LUBRICANTS			
+					
Waste Code:		253			
Waste Description:		EMULSIFIED OILS			
27	11 of 14	NW/74.4	200.8	Bruce I. Millar Gear Co. Ltd. 55 Buttermill Avenue CONCORD ON L4K 3X1	GEN
Generator #:		ON7962870			
Approval Yrs:		2011			
SIC Code:		332710			
SIC Description:					

Map Key	Number of Records	Direction/ Distance m	Elevation m	Site	DB
27	12 of 14	NW/74.4	200.8	Bruce I. Millar Gear Co. Ltd. 55 Buttermill Ave Concord ON L4K 3X1	SCT
Established:		01-AUG-66			
Plant Size (ft²):		17000			
Employment:					
--- Details ---					
SIC/NAICS Code:		333619			
Description:		Other Engine and Power Transmission Equipment Manufacturing			
+					
SIC/NAICS Code:		333619			
Description:		Other Engine and Power Transmission Equipment Manufacturing			
27	13 of 14	NW/74.4	200.8	Bruce I. Millar Gear Company Ltd. 55 Buttermill Ave Concord ON L4K 3X1	SCT
Established:		1966			
Plant Size (ft²):		10000			
Employment:		15			
27	14 of 14	NW/74.4	200.8	BRUCE I. MILLAR GEAR COMPANY L 55 BUTTERMILL AVE CONCORD ON L4K 3X1	SCT
Established:		1966			
Plant Size (ft²):		10000			
Employment:		15			
--- Details ---					
SIC/NAICS Code:		333619			
Description:		Other Engine and Power Transmission Equipment Manufacturing			
28	1 of 1	S/116.9	198.8	ON	WWIS
Well ID:		7197067		Lot:	
Concession:				Concession Name:	
County:		YORK		Municipality:	
Easting Nad83:		618431		VAUGHAN TOWN (VAUGHAN TWP)	
Zone:		17		Northing Nad83:	
Primary Water Use:				4850263	
Sec. Water Use:				Utm Reliability:	
Pump Rate:				margin of error : 100 m - 300 m	
Flow Rate:				Construction Date:	
Specific Capacity:				24-DEC-12	
Construction Method:				Well Depth:	
Elevation (m):				Static Water Level:	
Depth to Bedrock:				Clear/Cloudy:	
Water Type:				Final Well Status:	
				Flowing (y/n):	
				Elevation Reliability:	
				Overburden/Bedrock:	
				Casing Material:	
29	1 of 1	WNW/34.7	200.3	Vitroceraam Inc. 40 Buttermill Unit 1	SCT

Map Key	Number of Records	Direction/ Distance m	Elevation m	Site	DB
Concord ON L4K 3X3					
Established:		1997			
Plant Size (ft²):					
Employment:		4			
--- Details ---					
SIC/NAICS Code:		327120			
Description:		Clay Building Material and Refractory Manufacturing			

31	1 of 1	S/127.3	198.8	Toronto ON	WWIS
Well ID:	7171550			Lot:	
Concession:				Concession Name:	
County:	YORK			Municipality:	VAUGHAN TOWN (VAUGHAN TWP)
Easting Nad83:	618427			Northing Nad83:	4850251
Zone:	17			Utm Reliability:	margin of error : 10 - 30 m
Primary Water Use:				Construction Date:	19-OCT-11
Sec. Water Use:				Well Depth:	ft
Pump Rate:				Static Water Level:	
Flow Rate:				Clear/Cloudy:	
Specific Capacity:				Final Well Status:	
Construction Method:				Flowing (y/n):	
Elevation (m):				Elevation Reliability:	
Depth to Bedrock:				Overburden/Bedrock:	
Water Type:	Untested			Casing Material:	
--- Details ---					
Thickness:				Original Depth:	ft
Material Colour:				Material:	ft

32	1 of 1	NNE/82.9	200.8	MCA PRECISION MACHINING INC 231 MILLWAY AVE. #2 CONCORD ON	GEN
Generator #:	ON6125855				
Approval Yrs:	2013				
SIC Code:	333519				
SIC Description:	OTHER METALWORKING MACHINERY MANUFACTURING				
--- Details ---					
Waste Code:	252				
Waste Description:	WASTE OILS & LUBRICANTS				

33	1 of 32	NNE/90.4	200.8	Trans-Ontario Ceiling & Wall Systems Inc. 231 Millway Ave Vaughan ON L4K 3W7	CA
Certificate #:	6028-8BVKC5				
Application Year:	2010				
Issue Date:	12/18/2010				
Approval Type:	Waste Management Systems				
Status:	Approved				
Application Type:					
Client Name:					
Client Address:					
Client City:					

Map Key	Number of Records	Direction/ Distance m	Elevation m	Site	DB
Client Postal Code: Project Description: Contaminants: Emission Control:					
33	2 of 32	NNE/90.4	200.8	231 MILLWAY, UNITS 17 & 18 Concord ON L4K 3W7	EHS
Order No.:		20080429008			
Report Date:		5/7/2008			
Report Type:		Custom Report			
Search Radius (km):		0.25			
Addit. Info Ordered:		Fire Insur. Maps And /or Site Plans			
33	3 of 32	NNE/90.4	200.8	MCA PRECISION MACHINING INC 231 MILLWAY AVE. #2 CONCORD ON L4K 3W7	GEN
Generator #:		ON6125855			
Approval Yrs:		2011			
SIC Code:		333519			
SIC Description:		Other Metalworking Machinery Manufacturing			
--- Details ---					
Waste Code:		252			
Waste Description:		WASTE OILS & LUBRICANTS			
33	4 of 32	NNE/90.4	200.8	CARBIDE CUTTING TOOLS INC. 231 MILLWAY AVENUE, UNIT #19 VAUGHAN ON L4K 3W7	GEN
Generator #:		ON2549700			
Approval Yrs:		00,01			
SIC Code:		3063			
SIC Description:		HAND TOOL/IMPLEMENT			
--- Details ---					
Waste Code:		253			
Waste Description:		EMULSIFIED OILS			
33	5 of 32	NNE/90.4	200.8	CARBIDE CUTTING TOOLS INC. 231 MILLWAY AVE. UNIT #19 CONCORD ON L4K 3W7	GEN
Generator #:		ON2549700			
Approval Yrs:		02,03,04,05			
SIC Code:					
SIC Description:					
--- Details ---					
Waste Code:		253			
Waste Description:		EMULSIFIED OILS			
33	6 of 32	NNE/90.4	200.8	MCA PRECISION MACHINING INC 231 MILLWAY AVE. #2 CONCORD ON L4K 3W7	GEN

Map Key	Number of Records	Direction/ Distance m	Elevation m	Site	DB
Generator #:		ON6125855			
Approval Yrs:		06,07,08			
SIC Code:		333519			
SIC Description:		Other Metalworking Machinery Manufacturing			
--- Details ---					
Waste Code:		252			
Waste Description:		WASTE OILS & LUBRICANTS			
33	7 of 32	NNE/90.4	200.8	MCA PRECISION MACHINING INC 231 MILLWAY AVE. #2 CONCORD ON L4K 3W7	GEN
Generator #:		ON6125855			
Approval Yrs:		2009			
SIC Code:		333519			
SIC Description:		Other Metalworking Machinery Manufacturing			
--- Details ---					
Waste Code:		252			
Waste Description:		WASTE OILS & LUBRICANTS			
33	8 of 32	NNE/90.4	200.8	CARBIDE CUTTING TOOLS INC. 231 MILLWAY AVE. UNIT #19 CONCORD ON L4K 3W7	GEN
Generator #:		ON2549700			
Approval Yrs:		2012			
SIC Code:		333519			
SIC Description:		Other Metalworking Machinery Manufacturing			
--- Details ---					
Waste Code:		253			
Waste Description:		EMULSIFIED OILS			
33	9 of 32	NNE/90.4	200.8	MCA PRECISION MACHINING INC 231 MILLWAY AVE. #2 CONCORD ON L4K 3W7	GEN
Generator #:		ON6125855			
Approval Yrs:		2012			
SIC Code:		333519			
SIC Description:		Other Metalworking Machinery Manufacturing			
--- Details ---					
Waste Code:		252			
Waste Description:		WASTE OILS & LUBRICANTS			
33	10 of 32	NNE/90.4	200.8	MCA PRECISION MACHINING INC 231 MILLWAY AVE. #2 CONCORD ON L4K 3W7	GEN
Generator #:		ON6125855			
Approval Yrs:		As of May 2015			
SIC Code:					
SIC Description:					
--- Details ---					

Map Key	Number of Records	Direction/ Distance m	Elevation m	Site	DB
Waste Code:		252			
Waste Description:		Waste crankcase oils and lubricants			
33	11 of 32	NNE/90.4	200.8	MCA PRECISION MACHINING INC 231 MILLWAY AVE. #2 CONCORD ON L4K 3W7	GEN
Generator #:		ON6125855			
Approval Yrs:		2010			
SIC Code:		333519			
SIC Description:		Other Metalworking Machinery Manufacturing			
--- Details ---					
Waste Code:		252			
Waste Description:		WASTE OILS & LUBRICANTS			
33	12 of 32	NNE/90.4	200.8	LEATHER TREATY 231 Millway Ave Unit 15 Concord ON L4K 3W7	SCT
Established:		0000			
Plant Size (ft²):		0			
Employment:		0			
--- Details ---					
SIC/NAICS Code:		339910			
Description:		Jewellery and Silverware Manufacturing			
+					
SIC/NAICS Code:		316990			
Description:		Other Leather and Allied Product Manufacturing			
33	13 of 32	NNE/90.4	200.8	TSI Technologies Inc. 231 Millway Ave Unit 13 Concord ON L4K 3W7	SCT
Established:		1996			
Plant Size (ft²):					
Employment:		10			
--- Details ---					
SIC/NAICS Code:		333299			
Description:		All Other Industrial Machinery Manufacturing			
+					
SIC/NAICS Code:		334410			
Description:		Semiconductor and Other Electronic Component Manufacturing			
+					
SIC/NAICS Code:		334512			
Description:		Measuring, Medical and Controlling Devices Manufacturing			
+					
SIC/NAICS Code:		541710			
Description:		Research and Development in the Physical, Engineering and Life Sciences			
33	14 of 32	NNE/90.4	200.8	Pewter Moon Inc. 14-231 C Millway Ave Concord ON L4K 3W7	SCT
Established:		9/1/1999			
Plant Size (ft²):					
Employment:					

Map Key	Number of Records	Direction/ Distance m	Elevation m	Site	DB
--- Details ---					
	SIC/NAICS Code:	315990			
	Description:	Clothing Accessories and Other Clothing Manufacturing			
	+				
	SIC/NAICS Code:	339990			
	Description:	All Other Miscellaneous Manufacturing			
	+				
	SIC/NAICS Code:	339910			
	Description:	Jewellery and Silverware Manufacturing			

33	15 of 32	NNE/90.4	200.8	Techno Scientific Inc. 231 Millway Ave Unit 13 Concord ON L4K 3W7	SCT
	Established:	1980			
	Plant Size (ft²):	12000			
	Employment:	30			
--- Details ---					
	SIC/NAICS Code:	333299			
	Description:	All Other Industrial Machinery Manufacturing			
	+				
	SIC/NAICS Code:	333990			
	Description:	All Other General-Purpose Machinery Manufacturing			
	+				
	SIC/NAICS Code:	334110			
	Description:	Computer and Peripheral Equipment Manufacturing			
	+				
	SIC/NAICS Code:	334410			
	Description:	Semiconductor and Other Electronic Component Manufacturing			
	+				
	SIC/NAICS Code:	334512			
	Description:	Measuring, Medical and Controlling Devices Manufacturing			
	+				
	SIC/NAICS Code:	335315			
	Description:	Switchgear and Switchboard, and Relay and Industrial Control Apparatus Manufacturing			
	+				
	SIC/NAICS Code:	339110			
	Description:	Medical Equipment and Supplies Manufacturing			
	+				
	SIC/NAICS Code:	417230			
	Description:	Industrial Machinery, Equipment and Supplies Wholesaler-Distributors			
	+				
	SIC/NAICS Code:	417930			
	Description:	Professional Machinery, Equipment and Supplies Wholesaler-Distributors			
	+				
	SIC/NAICS Code:	541380			
	Description:	Testing Laboratories			

33	16 of 32	NNE/90.4	200.8	LORENZO FURNITURE LTD. 231 Millway Ave Unit 2-3 Concord ON L4K 3W7	SCT
	Established:	1989			
	Plant Size (ft²):	8000			
	Employment:	7			
--- Details ---					
	SIC/NAICS Code:	337123			

Map Key	Number of Records	Direction/ Distance m	Elevation m	Site	DB
<i>Description:</i>		Other Wood Household Furniture Manufacturing			
+					
<i>SIC/NAICS Code:</i>		337213			
<i>Description:</i>		Wood Office Furniture, including Custom Architectural Woodwork, Manufacturing			
33	17 of 32	NNE/90.4	200.8	Karsh Precision Machine Ltd. 231 Millway Ave Unit 4 Concord ON L4K 3W7	SCT
<i>Established:</i>		01-JUN-80			
<i>Plant Size (ft²):</i>		4500			
<i>Employment:</i>					
--- Details ---					
<i>SIC/NAICS Code:</i>		332710			
<i>Description:</i>		Machine Shops			
+					
<i>SIC/NAICS Code:</i>		333990			
<i>Description:</i>		All Other General-Purpose Machinery Manufacturing			
+					
<i>SIC/NAICS Code:</i>		332710			
<i>Description:</i>		Machine Shops			
33	18 of 32	NNE/90.4	200.8	Luna International Inc. 231 Millway Ave Unit 17 Concord ON L4K 3W7	SCT
<i>Established:</i>		01-SEP-83			
<i>Plant Size (ft²):</i>		14000			
<i>Employment:</i>					
--- Details ---					
<i>SIC/NAICS Code:</i>		414120			
<i>Description:</i>		Footwear Wholesaler-Distributors			
+					
<i>SIC/NAICS Code:</i>		414110			
<i>Description:</i>		Clothing and Clothing Accessories Wholesaler-Distributors			
+					
<i>SIC/NAICS Code:</i>		414130			
<i>Description:</i>		Piece Goods, Notions and Other Dry Goods Wholesaler-Distributors			
33	19 of 32	NNE/90.4	200.8	Pewter Moon Inc. 231C Millway Ave Unit 14 Concord ON L4K 3W7	SCT
<i>Established:</i>		01-AUG-99			
<i>Plant Size (ft²):</i>					
<i>Employment:</i>					
--- Details ---					
<i>SIC/NAICS Code:</i>		315990			
<i>Description:</i>		Clothing Accessories and Other Clothing Manufacturing			
+					
<i>SIC/NAICS Code:</i>		339990			
<i>Description:</i>		All Other Miscellaneous Manufacturing			
+					
<i>SIC/NAICS Code:</i>		339910			
<i>Description:</i>		Jewellery and Silverware Manufacturing			

Map Key	Number of Records	Direction/ Distance m	Elevation m	Site	DB
33	20 of 32	NNE/90.4	200.8	TECHNOSCIENTIFIC INC. 231 MILLWAY AVE UNIT 13 VAUGHAN ON L4K 3W7	SCT
Established:		1980			
Plant Size (ft²):		0			
Employment:		20			
--- Details ---					
SIC/NAICS Code:		333519			
Description:		Other Metalworking Machinery Manufacturing			
+					
SIC/NAICS Code:		333990			
Description:		All Other General-Purpose Machinery Manufacturing			
+					
SIC/NAICS Code:		334512			
Description:		Measuring, Medical and Controlling Devices Manufacturing			
33	21 of 32	NNE/90.4	200.8	Sita Enterprises Ltd. 231 Millway Ave Unit 7 Concord ON L4K 3W7	SCT
Established:		1987			
Plant Size (ft²):		15000			
Employment:		5			
--- Details ---					
SIC/NAICS Code:		337121			
Description:		Upholstered Household Furniture Manufacturing			
+					
SIC/NAICS Code:		337123			
Description:		Other Wood Household Furniture Manufacturing			
33	22 of 32	NNE/90.4	200.8	TSI TECHNOLOGIES INC. 231 MILLWAY AVE UNIT 13 VAUGHAN ON L4K 3W7	SCT
Established:		1996			
Plant Size (ft²):		0			
Employment:		6			
--- Details ---					
SIC/NAICS Code:		339110			
Description:		Medical Equipment and Supplies Manufacturing			
+					
SIC/NAICS Code:		541710			
Description:		Research and Development in the Physical, Engineering and Life Sciences			
33	23 of 32	NNE/90.4	200.8	SAAKY PRECISION 231 MILLWAY AVE UNIT 22 VAUGHAN ON L4K 3W7	SCT
Established:		1980			
Plant Size (ft²):		5000			
Employment:		4			
--- Details ---					
SIC/NAICS Code:		3544			
Description:		SPECIAL DIES AND TOOLS, DIE SETS, JIGS AND FIXTURES, AND INDUSTRIAL MOLDS			
+					

Map Key	Number of Records	Direction/ Distance m	Elevation m	Site	DB
SIC/NAICS Code: Description:		3599			
INDUSTRIAL AND COMMERCIAL MACHINERY AND EQUIPMENT, NOT ELSEWHERE CLASSIFIED					
33	24 of 32	NNE/90.4	200.8	Interspan Canada Inc. 231 Millway Ave Unit 5-6 Concord ON L4K 3W7	SCT
Established:		01-SEP-87			
Plant Size (ft²):		10000			
Employment:					
--- Details ---					
SIC/NAICS Code:		415290			
Description:		Other New Motor Vehicle Parts and Accessories Wholesaler-Distributors			
+					
SIC/NAICS Code:		419120			
Description:		Wholesale Trade Agents and Brokers			
+					
SIC/NAICS Code:		414390			
Description:		Other Home Furnishings Wholesaler-Distributors			
+					
SIC/NAICS Code:		416110			
Description:		Electrical Wiring and Construction Supplies Wholesaler-Distributors			
+					
SIC/NAICS Code:		413190			
Description:		Other Specialty-Line Food Wholesaler-Distributors			
+					
SIC/NAICS Code:		419120			
Description:		Wholesale Trade Agents and Brokers			
+					
SIC/NAICS Code:		416390			
Description:		Other Specialty-Line Building Supplies Wholesaler-Distributors			
+					
SIC/NAICS Code:		417320			
Description:		Electronic Components, Navigational and Communications Equipment and Supplies Wholesaler-Distributors			
33	25 of 32	NNE/90.4	200.8	Leather Treaty Inc. 231 Millway Ave Unit 14 Concord ON L4K 3W7	SCT
Established:		01-JAN-89			
Plant Size (ft²):					
Employment:					
--- Details ---					
SIC/NAICS Code:		339910			
Description:		Jewellery and Silverware Manufacturing			
+					
SIC/NAICS Code:		316990			
Description:		Other Leather and Allied Product Manufacturing			
+					
SIC/NAICS Code:		316990			
Description:		Other Leather and Allied Product Manufacturing			
33	26 of 32	NNE/90.4	200.8	CARBIDE CUTTING TOOLS INC 231 MILLWAY AVE UNIT 19 VAUGHAN ON L4K 3W7	SCT

Map Key	Number of Records	Direction/ Distance m	Elevation m	Site	DB
Established:		1982			
Plant Size (ft²):		5000			
Employment:		10			
--- Details ---					
SIC/NAICS Code:		3599			
Description:		INDUSTRIAL AND COMMERCIAL MACHINERY AND EQUIPMENT, NOT ELSEWHERE CLASSIFIED			
+					
SIC/NAICS Code:		3423			
Description:		HAND AND EDGE TOOLS, EXCEPT MACHINE TOOLS AND HAND SAWS			
+					
SIC/NAICS Code:		3541			
Description:		MACHINE TOOLS, METAL CUTTING TYPES			
+					
SIC/NAICS Code:		3544			
Description:		SPECIAL DIES AND TOOLS, DIE SETS, JIGS AND FIXTURES, AND INDUSTRIAL MOLDS			
+					
SIC/NAICS Code:		3545			
Description:		CUTTING TOOLS, MACHINE TOOL ACCESSORIES, AND MACHINISTS' PRECISION MEASURING DEVICES			
<u>33</u>	27 of 32	NNE/90.4	200.8	LORENZO FURNITURE LTD. 231 MILLWAY AVE UNIT 2-3 VAUGHAN ON L4K 3W7	SCT
Established:		1989			
Plant Size (ft²):		8000			
Employment:		7			
--- Details ---					
SIC/NAICS Code:		2511			
Description:		WOOD HOUSEHOLD FURNITURE, EXCEPT UPHOLSTERED			
+					
SIC/NAICS Code:		2521			
Description:		WOOD OFFICE FURNITURE			
<u>33</u>	28 of 32	NNE/90.4	200.8	Dicon Display Inc. 231 Millway Ave Unit 18 Concord ON L4K 3W7	SCT
Established:		01-JAN-87			
Plant Size (ft²):					
Employment:					
--- Details ---					
SIC/NAICS Code:		339950			
Description:		Sign Manufacturing			
+					
SIC/NAICS Code:		541490			
Description:		Other Specialized Design Services			
+					
SIC/NAICS Code:		326198			
Description:		All Other Plastic Product Manufacturing			
+					
SIC/NAICS Code:		337215			
Description:		Showcase, Partition, Shelving and Locker Manufacturing			
+					
SIC/NAICS Code:		541619			
Description:		Other Management Consulting Services			
+					

Map Key	Number of Records	Direction/ Distance m	Elevation m	Site	DB
SIC/NAICS Code:		561990			
Description:		All Other Support Services			
+					
SIC/NAICS Code:		322211			
Description:		Corrugated and Solid Fibre Box Manufacturing			

33	29 of 32	NNE/90.4	200.8	LUNA INTERNATIONAL 231 MILLWAY AVE UNIT 17 VAUGHAN ON L4K 3W7	SCT
--------------------	----------	----------	-------	---	-----

Established: 1983
Plant Size (ft²): 0
Employment: 6

--- Details ---

SIC/NAICS Code: 2399
Description: FABRICATED TEXTILE PRODUCTS, NOT ELSEWHERE CLASSIFIED
+
SIC/NAICS Code: 3142
Description: HOUSE SLIPPERS
+
SIC/NAICS Code: 3143
Description: MEN'S FOOTWEAR, EXCEPT ATHLETIC
+
SIC/NAICS Code: 3144
Description: WOMEN'S FOOTWEAR, EXCEPT ATHLETIC
+
SIC/NAICS Code: 3149
Description: FOOTWEAR, EXCEPT RUBBER, NOT ELSEWHERE CLASSIFIED
+
SIC/NAICS Code: 3944
Description: GAMES, TOYS AND CHILDREN'S VEHICLES, EXCEPT DOLLS AND BICYCLES
+
SIC/NAICS Code: 3965
Description: FASTENERS, BUTTONS, NEEDLES, AND PINS
+
SIC/NAICS Code: 2385
Description: WATERPROOF OUTERWEAR
+
SIC/NAICS Code: 2392
Description: HOUSEFURNISHINGS, EXCEPT CURTAINS AND DRAPERIES

33	30 of 32	NNE/90.4	200.8	Carbide Cutting Tools Inc. 231 Millway Ave Unit 19 Concord ON L4K 3W7	SCT
--------------------	----------	----------	-------	---	-----

Established: 01-AUG-82
Plant Size (ft²): 5000
Employment:

--- Details ---

SIC/NAICS Code: 333519
Description: Other Metalworking Machinery Manufacturing
+
SIC/NAICS Code: 332210
Description: Cutlery and Hand Tool Manufacturing
+
SIC/NAICS Code: 333519
Description: Other Metalworking Machinery Manufacturing
+

Map Key	Number of Records	Direction/ Distance m	Elevation m	Site	DB
SIC/NAICS Code: Description:		332710 Machine Shops			
33	31 of 32	NNE/90.4	200.8	Metco Precision Inc. 231 Millway Ave Unit 22 Concord ON L4K 3W7	SCT
Established:		01-JUN-80			
Plant Size (ft²):		5000			
Employment:					
--- Details ---					
SIC/NAICS Code:		332710			
Description:		Machine Shops			
+					
SIC/NAICS Code:		333519			
Description:		Other Metalworking Machinery Manufacturing			
+					
SIC/NAICS Code:		332710			
Description:		Machine Shops			
33	32 of 32	NNE/90.4	200.8	SITA ENTERPRISES LTD. 231 MILLWAY AVE UNIT 7 VAUGHAN ON L4K 3W7	SCT
Established:		1987			
Plant Size (ft²):		15000			
Employment:		5			
--- Details ---					
SIC/NAICS Code:		2511			
Description:		WOOD HOUSEHOLD FURNITURE, EXCEPT UPHOLSTERED			
+					
SIC/NAICS Code:		2512			
Description:		WOOD HOUSEHOLD FURNITURE, UPHOLSTERED			
36	1 of 1	SE/106.5	198.8	Vaughan ON	WWIS
Well ID:		7180055		Lot:	
Concession:				Concession Name:	
County:		YORK		Municipality:	VAUGHAN TOWN (VAUGHAN TWP)
Easting Nad83:		618598		Northing Nad83:	4850321
Zone:		17		Utm Reliability:	margin of error : 100 m - 300 m
Primary Water Use:		Monitoring		Construction Date:	24-APR-12
Sec. Water Use:				Well Depth:	ft
Pump Rate:				Static Water Level:	
Flow Rate:				Clear/Cloudy:	
Specific Capacity:				Final Well Status:	Abandoned-Other
Construction Method:		Rotary (Convent.)		Flowing (y/n):	
Elevation (m):				Elevation Reliability:	
Depth to Bedrock:				Overburden/Bedrock:	
Water Type:		FRESH		Casing Material:	
--- Details ---					
Thickness:				Original Depth:	ft
Material Colour:				Material:	ft

Map Key	Number of Records	Direction/ Distance m	Elevation m	Site	DB
37	1 of 5	NW/116.3	200.8	AQUIP RENTALS LTD. 71 BUTTERMILL AVENUE CONCORD ON L4K 1G8	01-237 GEN
Generator #:		ON0962101			
Approval Yrs:		92,93,94,95,96			
SIC Code:		4215			
SIC Description:		EQUIP. RENTAL W. OP.			
--- Details ---					
Waste Code:		213			
Waste Description:		PETROLEUM DISTILLATES			
+					
Waste Code:		252			
Waste Description:		WASTE OILS & LUBRICANTS			
37	2 of 5	NW/116.3	200.8	AQUIP RENTALS LTD. 71 BUTTERMILL AVENUE CONCORD ON L4K 3X2	GEN
Generator #:		ON0962101			
Approval Yrs:		88,89,90			
SIC Code:		4215			
SIC Description:		EQUIP. RENTAL W. OP.			
--- Details ---					
Waste Code:		213			
Waste Description:		PETROLEUM DISTILLATES			
+					
Waste Code:		252			
Waste Description:		WASTE OILS & LUBRICANTS			
37	3 of 5	NW/116.3	200.8	AQUIP RENTALS LTD 71 BUTTERMILL AVENUE CONCORD ON L4K 1G8	GEN
Generator #:		ON0962101			
Approval Yrs:		97,98			
SIC Code:		4215			
SIC Description:		EQUIP. RENTAL W. OP.			
--- Details ---					
Waste Code:		213			
Waste Description:		PETROLEUM DISTILLATES			
+					
Waste Code:		252			
Waste Description:		WASTE OILS & LUBRICANTS			
37	4 of 5	NW/116.3	200.8	AQUIP RENTALS LIMITED 71 BUTTERMILL AVENUE VAUGHAN ON L4K 3X2	GEN
Generator #:		ON0962101			
Approval Yrs:		99,00,01,02,03,04			
SIC Code:		4215			
SIC Description:		EQUIP. RENTAL W. OP.			
--- Details ---					
Waste Code:		213			
Waste Description:		PETROLEUM DISTILLATES			

Map Key	Number of Records	Direction/ Distance m	Elevation m	Site	DB
+ Waste Code: 252 Waste Description: WASTE OILS & LUBRICANTS					
37	5 of 5	NW/116.3	200.8	Skygurard International Inc. 71 Buttermill Ave Unit 2 Vaughan ON L4K 3X2	SCT
Established: 1997 Plant Size (ft²): Employment: 10					
--- Details ---					
SIC/NAICS Code: 232320 Description: Glass and Glazing Work					
+ SIC/NAICS Code: 232340 Description: Metallic and Other Siding Work					
+ SIC/NAICS Code: 326198 Description: All Other Plastic Product Manufacturing					
+ SIC/NAICS Code: 332321 Description: Metal Window and Door Manufacturing					
+ SIC/NAICS Code: 332329 Description: Other Ornamental and Architectural Metal Products Manufacturing					
39	1 of 9	WNW/21.2	200.0	FISHER DISPLAYS LIMITED 38 BUTTERMILL AVENUE, CONCORD VAUGHAN CITY ON L4K 3X3	CA
Certificate #: 8-3074-96- Application Year: 96 Issue Date: 5/31/1996 Approval Type: Industrial air Status: Approved Application Type: Client Name: Client Address: Client City: Client Postal Code: Project Description: OPERATE PAINT SPRAY BOOTH Contaminants: Emission Control: Panel Filter					
39	2 of 9	WNW/21.2	200.0	PRECISION MACH(OUT OF BUSINESS) 38 BUTTERMILL AVENUE VAUGHAN ON L4K 3X3	GEN
Generator #: ON2018300 Approval Yrs: 99 SIC Code: 3081 SIC Description: MACHINE SHOP IND.					
--- Details ---					
Waste Code: 213 Waste Description: PETROLEUM DISTILLATES					
+					

Map Key	Number of Records	Direction/ Distance m	Elevation m	Site	DB
Waste Code:		253			
Waste Description:		EMULSIFIED OILS			
39	3 of 9	WNW/21.2	200.0	MANOHAR LALA O/A PRECISION MACHINED PARTS 38 BUTTERMAILL AVENUE VAUGHAN ON	GEN
Generator #:		ON2018300			
Approval Yrs:		95,96,97			
SIC Code:		3081			
SIC Description:		MACHINE SHOP IND.			
--- Details ---					
Waste Code:		213			
Waste Description:		PETROLEUM DISTILLATES			
+					
Waste Code:		253			
Waste Description:		EMULSIFIED OILS			
39	4 of 9	WNW/21.2	200.0	MANOHAR LALA(OUT OF BUSINESS) O/A PRECISION MACHINED PARTS 38 BUTTERMAILL AVENUE VAUGHAN ON	GEN
Generator #:		ON2018300			
Approval Yrs:		98			
SIC Code:		3081			
SIC Description:		MACHINE SHOP IND.			
--- Details ---					
Waste Code:		213			
Waste Description:		PETROLEUM DISTILLATES			
+					
Waste Code:		253			
Waste Description:		EMULSIFIED OILS			
39	5 of 9	WNW/21.2	200.0	Hepburn Controls Inc. 38 Buttermill Ave Unit B Concord ON L4K 3X3	SCT
Established:		01-SEP-07			
Plant Size (ft²):		3500			
Employment:					
--- Details ---					
SIC/NAICS Code:		417320			
Description:		Electronic Components, Navigational and Communications Equipment and Supplies Wholesaler-Distributors			
+					
SIC/NAICS Code:		417230			
Description:		Industrial Machinery, Equipment and Supplies Wholesaler-Distributors			
+					
SIC/NAICS Code:		416110			
Description:		Electrical Wiring and Construction Supplies Wholesaler-Distributors			
+					
SIC/NAICS Code:		416110			
Description:		Electrical Wiring and Construction Supplies Wholesaler-Distributors			

Map Key	Number of Records	Direction/ Distance m	Elevation m	Site	DB
39	6 of 9	WNW/21.2	200.0	FISHER DISPLAYS LTD. 38 BUTTERMILL AVE CONCORD ON L4K 3X3	SCT
Established:		1987			
Plant Size (ft²):		7900			
Employment:		10			
--- Details ---					
SIC/NAICS Code:		337215			
Description:		Showcase, Partition, Shelving and Locker Manufacturing			
+					
SIC/NAICS Code:		2541			
Description:		WOOD OFFICE AND STORE FIXTURES, PARTITIONS, SHELVING, AND LOCKERS			
+					
SIC/NAICS Code:		2542			
Description:		OFFICE AND STORE FIXTURES, PARTITIONS, SHELVING, AND LOCKERS, EXCEPT WOOD			
+					
SIC/NAICS Code:		337214			
Description:		Office Furniture (except Wood) Manufacturing			
39	7 of 9	WNW/21.2	200.0	Cardon Rehabilitation Products 38A Buttermill Ave Concord ON L4K 3X3	SCT
Established:					
Plant Size (ft²):					
Employment:					
--- Details ---					
SIC/NAICS Code:		339110			
Description:		Medical Equipment and Supplies Manufacturing			
39	8 of 9	WNW/21.2	200.0	Kreuter Marketing Canada Inc. 38 Buttermill Ave Unit B Concord ON L4K 3X3	SCT
Established:		1986			
Plant Size (ft²):		7400			
Employment:		20			
--- Details ---					
SIC/NAICS Code:		416110			
Description:		Electrical Wiring and Construction Supplies Wholesaler-Distributors			
+					
SIC/NAICS Code:		417230			
Description:		Industrial Machinery, Equipment and Supplies Wholesaler-Distributors			
39	9 of 9	WNW/21.2	200.0	Intra-Med Industries Inc. 38A Buttermill Ave Vaughan ON L4K 3X3	SCT
Established:					
Plant Size (ft²):					
Employment:					
--- Details ---					
SIC/NAICS Code:		339110			
Description:		Medical Equipment and Supplies Manufacturing			

Map Key	Number of Records	Direction/ Distance m	Elevation m	Site	DB
41	1 of 3	NNW/153.1	200.8	SHINA PLASTICS LTD. 250 MILLWAY AVENUE VAUGHAN ON L4K 3W5	GEN
Generator #:		ON2563800			
Approval Yrs:		00,01			
SIC Code:		1699			
SIC Description:		OTHER PLASTIC PROD.			
--- Details ---					
Waste Code:		252			
Waste Description:		WASTE OILS & LUBRICANTS			
41	2 of 3	NNW/153.1	200.8	UNIVERSAL PACKAGING GROUP 250 MILLWAY AVE CONCORD ON L4K 3W5	SCT
Established:					
Plant Size (ft²):		0			
Employment:		10			
--- Details ---					
SIC/NAICS Code:		3081			
Description:		UNSUPPORTED PLASTICS FILM & SHEET			
41	3 of 3	NNW/153.1	200.8	Shina Plastics Ltd. 250 Millway Ave Concord ON L4K 3W5	SCT
Established:		01-AUG-87			
Plant Size (ft²):					
Employment:					
--- Details ---					
SIC/NAICS Code:		326198			
Description:		All Other Plastic Product Manufacturing			
42	1 of 1	S/149.3	198.5	Toronto ON	WWIS
Well ID:		7171553		Lot:	
Concession:				Concession Name:	
County:		YORK		Municipality:	
Easting Nad83:		618370		VAUGHAN TOWN (VAUGHAN TWP)	
Zone:		17		Northing Nad83:	
Primary Water Use:				4850212	
Sec. Water Use:				Utm Reliability:	
Pump Rate:				margin of error : 100 m - 300 m	
Flow Rate:				Construction Date:	
Specific Capacity:				19-OCT-11	
Construction Method:				Well Depth:	
Elevation (m):				m	
Depth to Bedrock:				Static Water Level:	
Water Type:		Untested		Clear/Cloudy:	
				Final Well Status:	
				Abandoned-Other	
				Flowing (y/n):	
				Elevation Reliability:	
				Overburden/Bedrock:	
				Casing Material:	
--- Details ---					
Thickness:				Original Depth:	
Material Colour:				m	
				Material:	
				m	

Map Key	Number of Records	Direction/ Distance m	Elevation m	Site	DB
43	1 of 1	S/171.8	198.3	ON	WWIS
Well ID:	7197065			Lot:	
Concession:				Concession Name:	
County:	YORK			Municipality:	VAUGHAN TOWN (VAUGHAN TWP)
Easting Nad83:	618424			Northing Nad83:	4850204
Zone:	17			Utm Reliability:	margin of error : 100 m - 300 m
Primary Water Use:				Construction Date:	27-DEC-12
Sec. Water Use:				Well Depth:	
Pump Rate:				Static Water Level:	
Flow Rate:				Clear/Cloudy:	
Specific Capacity:				Final Well Status:	
Construction Method:				Flowing (y/n):	
Elevation (m):				Elevation Reliability:	
Depth to Bedrock:				Overburden/Bedrock:	
Water Type:				Casing Material:	
44	1 of 4	WNW/61.9	200.5	Atlas Die Supplies Inc 50 Buttermill Ave Unit 2 Concord ON L4K 3X3	SCT
Established:	1954				
Plant Size (ft²):	9700				
Employment:	3				
--- Details ---					
SIC/NAICS Code:	333519				
Description:	Other Metalworking Machinery Manufacturing				
44	2 of 4	WNW/61.9	200.5	EXACTAPRESS INCORPORATED 50 BUTTERMILL AVE CONCORD ON L4K 3X3	SCT
Established:	1980				
Plant Size (ft²):	9700				
Employment:	9				
--- Details ---					
SIC/NAICS Code:	2675				
Description:	DIE-CUT PAPER AND PAPERBOARD AND CARDBOARD				
44	3 of 4	WNW/61.9	200.5	Atlas Die Supplies Inc. 50 Buttermill Ave Unit 2 Concord ON L4K 3X3	SCT
Established:	1954				
Plant Size (ft²):	9700				
Employment:	3				
44	4 of 4	WNW/61.9	200.5	Exactapress Inc. 50 Buttermill Ave Concord ON L4K 3X3	SCT
Established:	1980				

Map Key	Number of Records	Direction/ Distance m	Elevation m	Site	DB
Plant Size (ft²):		6900			
Employment:		5			
--- Details ---					
SIC/NAICS Code:		323120			
Description:		Support Activities for Printing			
45	1 of 4	NW/157.6	200.8	Print Stop Limited 81 Buttermill Ave Vaughan ON L4K 3X2	CA
Certificate #:		9779-83FMLF			
Application Year:		2010			
Issue Date:		3/31/2010			
Approval Type:		Air			
Status:		Approved			
Application Type:					
Client Name:					
Client Address:					
Client City:					
Client Postal Code:					
Project Description:					
Contaminants:					
Emission Control:					
45	2 of 4	NW/157.6	200.8	Print Stop Limited 81 Buttermill Avenue Vaughan ON L4K 3X2	EBR
Year:		2009			
EBR Registry No.:		010-5675			
Ministry Ref. No.:		9630-7MULVP			
Type:		Instrument Proposal			
Instrument Type:		(EPA s. 9) - Approval for discharge into the natural environment other than water (i.e. Air)			
Proposal Date:		1/16/2009			
Location:		81 Buttermill Avenue Vaughan Regional Municipality of York L4K 3X2			
Proponent Address:		81 Buttermill Avenue Vaughan Ontario Canada L4K 3X2			
45	3 of 4	NW/157.6	200.8	CONTINENTAL PRESS 81 BUTTERMILL AVE CONCORD ON L4K 3X2	SCT
Established:		1974			
Plant Size (ft²):		0			
Employment:		25			
--- Details ---					
SIC/NAICS Code:		2752			
Description:		COMMERCIAL PRINTING, LITHOGRAPHIC			
45	4 of 4	NW/157.6	200.8	Continental Press Ltd. 81 Buttermill Ave Concord ON L4K 3X2	SCT
Established:		01-JUL-65			
Plant Size (ft²):		31200			
Employment:					

Map Key	Number of Records	Direction/ Distance m	Elevation m	Site	DB
--- Details ---					
	SIC/NAICS Code:	323119			
	Description:	Other Printing			
46	1 of 2	WNW/99.7	200.8	SIGNATURE SHOWCASES INC. 62 BUTTERMILL AVE CONCORD ON L4K 3X3	SCT
	Established:	1992			
	Plant Size (ft²):	0			
	Employment:	10			
--- Details ---					
	SIC/NAICS Code:	2541			
	Description:	WOOD OFFICE & STORE FIXTURES, PARTITIONS & SHELVING			
	+				
	SIC/NAICS Code:	2542			
	Description:	OFFICE & STORE FIXTURES, SHELVING, EXCEPT WOOD			
46	2 of 2	WNW/99.7	200.8	U-FLOW INC. 62 BUTTERMILL AVE VAUGHAN ON L4K 3X3	SCT
	Established:	1983			
	Plant Size (ft²):	7500			
	Employment:	17			
--- Details ---					
	SIC/NAICS Code:	3432			
	Description:	PLUMBING FIXTURE FITTINGS AND TRIM			
47	1 of 1	S/204.0	198.1	ON	WWIS
	Well ID:	7197078		Lot:	
	Concession:			Concession Name:	
	County:	YORK		Municipality:	VAUGHAN TOWN (VAUGHAN TWP)
	Easting Nad83:	618465		Northing Nad83:	4850182
	Zone:	17		Utm Reliability:	margin of error : 100 m - 300 m
	Primary Water Use:			Construction Date:	19-DEC-12
	Sec. Water Use:			Well Depth:	
	Pump Rate:			Static Water Level:	
	Flow Rate:			Clear/Cloudy:	
	Specific Capacity:			Final Well Status:	
	Construction Method:			Flowing (y/n):	
	Elevation (m):			Elevation Reliability:	
	Depth to Bedrock:			Overburden/Bedrock:	
	Water Type:			Casing Material:	
48	1 of 1	NE/31.2	200.8	lot 7 con 4 ON	WWIS
	Well ID:	6910797		Lot:	007
	Concession:	04		Concession Name:	CON
	County:	YORK		Municipality:	VAUGHAN TOWN (VAUGHAN TWP)
	Easting Nad83:	618634.8		Northing Nad83:	4850683
	Zone:	17		Utm Reliability:	margin of error : 30 m - 100 m

Map Key	Number of Records	Direction/ Distance m	Elevation m	Site	DB
Primary Water Use:	Domestic			Construction Date:	29-OCT-71
Sec. Water Use:				Well Depth:	85 ft
Pump Rate:	3 GPM			Static Water Level:	26 ft
Flow Rate:				Clear/Cloudy:	CLEAR
Specific Capacity:				Final Well Status:	Water Supply
Construction Method:	Cable Tool			Flowing (y/n):	N
Elevation (m):	205.27			Elevation Reliability:	
Depth to Bedrock:				Overburden/Bedrock:	Overburden
Water Type:	FRESH			Casing Material:	FRESH
--- Details ---					
Thickness:	BROWN			Original Depth:	3 ft
Material Colour:	TOPSOIL			Material:	3 ft
+					
Thickness:	BLUE			Original Depth:	85 ft
Material Colour:	CLAY			Material:	2 ft
+					
Thickness:	GREY			Original Depth:	83 ft
Material Colour:	SAND, GRAVEL			Material:	4 ft
+					
Thickness:	BLUE			Original Depth:	79 ft
Material Colour:	CLAY			Material:	56 ft
+					
Thickness:	YELLOW			Original Depth:	23 ft
Material Colour:	CLAY			Material:	20 ft

49	1 of 5	N/183.8	200.8	NORTHWAY GROUP INC.-OFFICE & IND. BUILDI 261 MILLWAY AVE. VAUGHAN TOWN ON L4K 4K9	CA
Certificate #:	7-0493-90-				
Application Year:	90				
Issue Date:	6/22/1990				
Approval Type:	Municipal water				
Status:	Approved				
Application Type:					
Client Name:					
Client Address:					
Client City:					
Client Postal Code:					
Project Description:					
Contaminants:					
Emission Control:					

49	2 of 5	N/183.8	200.8	NORTHWAY GROUP INC.-OFFICE & IND. BUILDI 261 MILLWAY AVE. VAUGHAN TOWN ON L4K 4K9	CA
Certificate #:	3-0588-90-				
Application Year:	90				
Issue Date:	4/12/1990				
Approval Type:	Municipal sewage				
Status:	Approved				

Map Key	Number of Records	Direction/ Distance m	Elevation m	Site	DB
Application Type: Client Name: Client Address: Client City: Client Postal Code: Project Description: Contaminants: Emission Control:					
49	3 of 5	N/183.8	200.8	PHARMX REXALL DRUG STORES LTD. 261 MILLWAY AVENUE VAUGHAN ON L4K 4K9	GEN
Generator #:		ON2304009			
Approval Yrs:		99,00,01			
SIC Code:		6031			
SIC Description:		PHARMACIES			
--- Details ---					
Waste Code:		312			
Waste Description:		PATHOLOGICAL WASTES			
49	4 of 5	N/183.8	200.8	Marine Safe Electronics of Cda 261 Millway Ave Unit 12 Concord ON L4K 4K9	SCT
Established:		01-AUG-78			
Plant Size (ft²):					
Employment:					
--- Details ---					
SIC/NAICS Code:		334512			
Description:		Measuring, Medical and Controlling Devices Manufacturing			
+					
SIC/NAICS Code:		334512			
Description:		Measuring, Medical and Controlling Devices Manufacturing			
49	5 of 5	N/183.8	200.8	Marine Safe Electronics of Canada Ltd. 261 Millway Ave Unit 12 Concord ON L4K 4K9	SCT
Established:		1978			
Plant Size (ft²):					
Employment:		9			
51	1 of 2	S/201.6	198.0	Vaughan ON	WWIS
Well ID:		7130377		Lot:	
Concession:				Concession Name:	
County:		YORK		Municipality:	
Easting Nad83:		618417		VAUGHAN TOWN (KING)	
Zone:		17		Northing Nad83:	
Primary Water Use:		Monitoring		4850171	
Sec. Water Use:				Utm Reliability:	
Pump Rate:				margin of error : 10 - 30 m	
Flow Rate:				Construction Date:	
				6/24/2009	
				Well Depth:	
				103.018376	
				Static Water Level:	
				Clear/Cloudy:	

Map Key	Number of Records	Direction/ Distance m	Elevation m	Site	DB
Specific Capacity: Construction Method: Elevation (m): Depth to Bedrock: Water Type:	Diamond			Final Well Status: Flowing (y/n): Elevation Reliability: Overburden/Bedrock: Casing Material:	Observation Wells
--- Details ---					
Thickness:	72.014438			Original Depth:	72.014438
Material Colour:	GREY			Material:	SILT, TILL, SAND
+					
Thickness:	7.0209976			Original Depth:	79.0354356
Material Colour:	GREY			Material:	SILT, SAND, GRAVEL
+					
Thickness:	1.5748032			Original Depth:	80.6102388
Material Colour:	GREY			Material:	SAND, GRAVEL, SILT
+					
Thickness:	5.905512			Original Depth:	86.5157508
Material Colour:	GREY			Material:	SILT, CLAY, SAND
+					
Thickness:	11.5157484			Original Depth:	98.0314992
Material Colour:	GREY			Material:	CLAY, SILT, FINE SAND
+					
Thickness:	4.9868768			Original Depth:	103.018376
Material Colour:	GREY			Material:	SILT, CLAY, SAND

51**2 of 2****S/201.6****198.0****WWIS****Vaughan ON**

Well ID:	7130378	Lot:	
Concession:		Concession Name:	
County:	YORK	Municipality:	VAUGHAN TOWN (VAUGHAN TWP)
Easting Nad83:	618417	Northing Nad83:	4850171
Zone:	17	Utm Reliability:	margin of error : 30 m - 100 m
Primary Water Use:	Monitoring	Construction Date:	24-JUN-09
Sec. Water Use:		Well Depth:	31.4 m
Pump Rate:		Static Water Level:	
Flow Rate:		Clear/Cloudy:	
Specific Capacity:		Final Well Status:	Observation Wells
Construction Method:	Diamond	Flowing (y/n):	
Elevation (m):	202.96	Elevation Reliability:	
Depth to Bedrock:		Overburden/Bedrock:	
Water Type:		Casing Material:	FRESH, Not stated

--- Details ---

Thickness:	GREY	Original Depth:	21.95 m
Material Colour:	SILT, TILL, SAND	Material:	.66 m
+			
Thickness:	GREY	Original Depth:	24.09 m
Material Colour:	SILT, SAND, GRAVEL	Material:	2.14 m
+			
Thickness:	GREY	Original Depth:	24.57 m
Material Colour:	SAND, GRAVEL, SILT	Material:	.48 m
+			
Thickness:	GREY	Original Depth:	26.37 m

Map Key	Number of Records	Direction/ Distance m	Elevation m	Site	DB
Material Colour:	SILT, CLAY, SAND			Material:	1.8 m
+					
Thickness:	GREY			Original Depth:	29.88 m
Material Colour:	CLAY, SILT, FINE SAND			Material:	3.51 m
+					
Thickness:	GREY			Original Depth:	31.4 m
Material Colour:	SILT, CLAY, SAND			Material:	1.52 m
+					
Thickness:				Original Depth:	.15 m
Material Colour:	OTHER			Material:	.15 m
+					
Thickness:	BROWN			Original Depth:	.76 m
Material Colour:	FILL, SILT, SANDY			Material:	.61 m
+					
Thickness:	GREY			Original Depth:	4.57 m
Material Colour:	SILT, TILL, CLAY			Material:	3.81 m
+					
Thickness:	GREY			Original Depth:	7.09 m
Material Colour:	SAND, SILT, CLAY			Material:	2.52 m
+					
Thickness:	GREY			Original Depth:	8.59 m
Material Colour:	SILT, TILL, CLAY			Material:	1.5 m
+					
Thickness:	GREY			Original Depth:	10.67 m
Material Colour:	SILT, TILL, SAND			Material:	2.08 m
+					
Thickness:	GREY			Original Depth:	17.68 m
Material Colour:	SAND, SILT, CLAY			Material:	7.01 m
+					
Thickness:	GREY			Original Depth:	21.29 m
Material Colour:	SAND, GRAVEL, SILT			Material:	3.61 m

[52](#)

1 of 1

S/211.2

198.0

WWIS

Toronto ON

Well ID: 7171549
 Concession:
 County: YORK
 Easting Nad83: 618470
 Zone: 17
 Primary Water Use:
 Sec. Water Use:
 Pump Rate:
 Flow Rate:
 Specific Capacity:
 Construction Method:
 Elevation (m):
 Depth to Bedrock:
 Water Type: Untested

Lot:
 Concession Name:
 Municipality: VAUGHAN TOWN (VAUGHAN TWP)
 Northing Nad83: 4850176
 Utm Reliability: margin of error : 10 - 30 m
 Construction Date: 19-OCT-11
 Well Depth: ft
 Static Water Level:
 Clear/Cloudy:
 Final Well Status: Abandoned-Other
 Flowing (y/n):
 Elevation Reliability:
 Overburden/Bedrock:
 Casing Material:

--- Details ---

Thickness: Original Depth: ft

Map Key	Number of Records	Direction/ Distance m	Elevation m	Site	DB
Material Colour:				Material:	ft
53	1 of 1	NNW/206.5	200.8	METRO CONCRETE FLOORS 270 MILLWAY AVENUE CONCORD ON	GEN
Generator #:		ON7535012			
Approval Yrs:		2013			
SIC Code:		238330			
SIC Description:		FLOORING CONTRACTORS			
--- Details ---					
Waste Code:		212			
Waste Description:		ALIPHATIC SOLVENTS			
+					
Waste Code:		221			
Waste Description:		LIGHT FUELS			
+					
Waste Code:		213			
Waste Description:		PETROLEUM DISTILLATES			
+					
Waste Code:		252			
Waste Description:		WASTE OILS & LUBRICANTS			
54	1 of 10	N/202.8	200.8	LESTER INKS & COATINGS 511 MILLWAY AVENUE CONCORD ON L4K 3V4	NPRI
NPRI #:		0000000711			
Year:		1994			
Longitude:		-79.5284			
Latitude:		43.8007			
--- Details ---					
Air:					
Water:					
Land:					
Units:		tonnes			
Substances Released:					
+					
Air:					
Water:					
Land:					
Units:		tonnes			
Substances Released:					
54	2 of 10	N/202.8	200.8	Flint Ink Corporation 511 Millway Avenue Concord ON L4K 3V4	NPRI
NPRI #:		0000000711			
Year:		2000			
Longitude:		-79.5284			
Latitude:		43.8007			
--- Details ---					
Air:		.011			
Water:					
Land:					

Map Key	Number of Records	Direction/ Distance m	Elevation m	Site	DB
Water:		0			
Land:		0			
Units:		tonnes			
Substances Released:					

54	5 of 10	N/202.8	200.8	Flint Ink Corporation 511 Millway Ave Concord ON L4K 3V4	NPRI
--------------------	---------	---------	-------	--	------

NPRI #: 0000000711
Year: 1999
Longitude: -79.5284
Latitude: 43.8007

--- Details ---

Air: .011
Water:
Land:
Units: tonnes
Substances Released:

+
Air: .567
Water:
Land:
Units: tonnes
Substances Released:

+
Air: .001
Water:
Land:
Units: tonnes
Substances Released:

+
Air: .05
Water:
Land:
Units: tonnes
Substances Released:

54	6 of 10	N/202.8	200.8	Flint Ink North America Corporation 511 Millway Avenue Concord ON L4K 3V4	NPRI
--------------------	---------	---------	-------	---	------

NPRI #: 711
Year: 2001
Longitude:
Latitude:

--- Details ---

Air: 0.98
Water: 0.00
Land: 0.22
Units: tonnes
Substances Released: Isopropyl alcohol

+
Air: 0.00
Water: 0.00
Land: 0.00
Units: tonnes
Substances Released: Dibutyl phthalate

Map Key	Number of Records	Direction/ Distance m	Elevation m	Site	DB
Units: Substances Released:		tonnes			
54	9 of 10	N/202.8	200.8	FLINT INK CORPORATION 511 MILLWAY AVENUE CONCORD ON L4K 3V4	NPRI
NPRI #:		0000000711			
Year:		1998			
Longitude:		-79.5284			
Latitude:		43.8007			
--- Details ---					
Air:		.699			
Water:					
Land:					
Units:		tonnes			
Substances Released:					
+					
Air:		.028			
Water:					
Land:					
Units:		tonnes			
Substances Released:					
+					
Air:		.05			
Water:					
Land:					
Units:		tonnes			
Substances Released:					
54	10 of 10	N/202.8	200.8	FLINT INK CORPORATION OF CANADA 511 MILLWAY AVENUE CONCORD ON L4K 3V4	NPRI
NPRI #:		0000000711			
Year:		1996			
Longitude:		-79.5284			
Latitude:		43.8007			
--- Details ---					
Air:					
Water:					
Land:					
Units:		tonnes			
Substances Released:					
+					
Air:		.15			
Water:					
Land:					
Units:		tonnes			
Substances Released:					
+					
Air:		.02			
Water:					
Land:					
Units:		tonnes			
Substances Released:					

Map Key	Number of Records	Direction/ Distance m	Elevation m	Site	DB
55	1 of 16	NNW/207.9	200.8	270 Millway Ave Vaughan ON L4K 3W4	EHS
Order No.: 20080220025 Report Date: 2/26/2008 Report Type: Basic Report Search Radius (km): 0.25 Addit. Info Ordered:					
55	2 of 16	NNW/207.9	200.8	METRO CONCRETE FLOORS 270 MILLWAY AVENUE CONCORD ON L4K 3W4	GEN
Generator #: ON7535012 Approval Yrs: 07,08 SIC Code: 238330 SIC Description: Flooring Contractors --- Details --- Waste Code: 212 Waste Description: ALIPHATIC SOLVENTS + Waste Code: 213 Waste Description: PETROLEUM DISTILLATES + Waste Code: 221 Waste Description: LIGHT FUELS + Waste Code: 252 Waste Description: WASTE OILS & LUBRICANTS					
55	3 of 16	NNW/207.9	200.8	RHK AERO SUPPORT INC. 270 MILLWAY AVENUE CONCORD ON L4K 3W4	33-544 GEN
Generator #: ON1149600 Approval Yrs: 92,93,94,95,96,97,98 SIC Code: 3211 SIC Description: AIRCRAFT & PARTS IND --- Details --- Waste Code: 112 Waste Description: ACID WASTE - HEAVY METALS + Waste Code: 213 Waste Description: PETROLEUM DISTILLATES + Waste Code: 252 Waste Description: WASTE OILS & LUBRICANTS					
55	4 of 16	NNW/207.9	200.8	RHK AERO SUPPORT INCORPORATED 270 MILLWAY AVENUE VAUGHAN ON L4K 3W4	GEN
Generator #: ON1149600 Approval Yrs: 99,00,01 SIC Code: 3211 SIC Description: AIRCRAFT & PARTS IND.					

Map Key	Number of Records	Direction/ Distance m	Elevation m	Site	DB
--- Details ---					
	Waste Code:	112			
	Waste Description:	ACID WASTE - HEAVY METALS			
	+				
	Waste Code:	213			
	Waste Description:	PETROLEUM DISTILLATES			
	+				
	Waste Code:	252			
	Waste Description:	WASTE OILS & LUBRICANTS			
55	5 of 16	NNW/207.9	200.8	METRO CONCRETE FLOORS 270 MILLWAY AVENUE CONCORD ON L4K 3W4	GEN
	Generator #:	ON7535012			
	Approval Yrs:	2012			
	SIC Code:	238330			
	SIC Description:	Flooring Contractors			
--- Details ---					
	Waste Code:	252			
	Waste Description:	WASTE OILS & LUBRICANTS			
	+				
	Waste Code:	213			
	Waste Description:	PETROLEUM DISTILLATES			
	+				
	Waste Code:	221			
	Waste Description:	LIGHT FUELS			
	+				
	Waste Code:	212			
	Waste Description:	ALIPHATIC SOLVENTS			
55	6 of 16	NNW/207.9	200.8	METRO CONCRETE FLOORS 270 MILLWAY AVENUE CONCORD ON	GEN
	Generator #:	ON7535012			
	Approval Yrs:	As of May 2015			
	SIC Code:				
	SIC Description:				
--- Details ---					
	Waste Code:	212			
	Waste Description:	Aliphatic solvents and residues			
	+				
	Waste Code:	221			
	Waste Description:	Light fuels			
	+				
	Waste Code:	148			
	Waste Description:	Misc. wastes and inorganic chemicals			
	+				
	Waste Code:	213			
	Waste Description:	Petroleum distillates			
	+				
	Waste Code:	252			
	Waste Description:	Waste crankcase oils and lubricants			
	+				
	Waste Code:	232			
	Waste Description:	Polymeric resins			

Map Key	Number of Records	Direction/ Distance m	Elevation m	Site	DB
55	7 of 16	NNW/207.9	200.8	METRO CONCRETE FLOORS 270 MILLWAY AVENUE CONCORD ON L4K 3W4	GEN
Generator #:		ON7535012			
Approval Yrs:		2010			
SIC Code:		238330			
SIC Description:		Flooring Contractors			
--- Details ---					
Waste Code:		252			
Waste Description:		WASTE OILS & LUBRICANTS			
+					
Waste Code:		221			
Waste Description:		LIGHT FUELS			
+					
Waste Code:		213			
Waste Description:		PETROLEUM DISTILLATES			
+					
Waste Code:		212			
Waste Description:		ALIPHATIC SOLVENTS			
55	8 of 16	NNW/207.9	200.8	RHK AERO SUPPORT INC. 270 MILLWAY AVENUE CONCORD ON L4K 3W4	GEN
Generator #:		ON1149600			
Approval Yrs:		89			
SIC Code:		3211			
SIC Description:		AIRCRAFT & PARTS IND			
--- Details ---					
Waste Code:		213			
Waste Description:		PETROLEUM DISTILLATES			
+					
Waste Code:		252			
Waste Description:		WASTE OILS & LUBRICANTS			
55	9 of 16	NNW/207.9	200.8	METRO CONCRETE FLOORS 270 MILLWAY AVENUE CONCORD ON L4K 3W4	GEN
Generator #:		ON7535012			
Approval Yrs:		2011			
SIC Code:		238330			
SIC Description:		Flooring Contractors			
--- Details ---					
Waste Code:		252			
Waste Description:		WASTE OILS & LUBRICANTS			
+					
Waste Code:		213			
Waste Description:		PETROLEUM DISTILLATES			
+					
Waste Code:		212			
Waste Description:		ALIPHATIC SOLVENTS			
+					
Waste Code:		221			
Waste Description:		LIGHT FUELS			

Map Key	Number of Records	Direction/ Distance m	Elevation m	Site	DB
55	10 of 16	NNW/207.9	200.8	METRO CONCRETE FLOORS 270 MILLWAY AVENUE CONCORD ON L4K 3W4	GEN
Generator #:		ON7535012			
Approval Yrs:		2009			
SIC Code:		238330			
SIC Description:		Flooring Contractors			
--- Details ---					
Waste Code:		212			
Waste Description:		ALIPHATIC SOLVENTS			
+					
Waste Code:		213			
Waste Description:		PETROLEUM DISTILLATES			
+					
Waste Code:		221			
Waste Description:		LIGHT FUELS			
+					
Waste Code:		252			
Waste Description:		WASTE OILS & LUBRICANTS			
55	11 of 16	NNW/207.9	200.8	Canawood Inc. 270 Millway Ave Unit 1 Concord ON L4K 3W4	SCT
Established:		01-AUG-89			
Plant Size (ft²):		20000			
Employment:					
--- Details ---					
SIC/NAICS Code:		321919			
Description:		Other Millwork			
+					
SIC/NAICS Code:		321911			
Description:		Wood Window and Door Manufacturing			
55	12 of 16	NNW/207.9	200.8	AERO COMPONENT SUPPORT INC. 270 Millway Ave Concord ON L4K 3W4	SCT
Established:		1993			
Plant Size (ft²):		22000			
Employment:		8			
--- Details ---					
SIC/NAICS Code:		336410			
Description:		Aerospace Product and Parts Manufacturing			
55	13 of 16	NNW/207.9	200.8	AERO COMPONENT SUPPORT INC. 270 MILLWAY AVE VAUGHAN ON L4K 3W4	SCT
Established:		1993			
Plant Size (ft²):		22000			
Employment:		8			
--- Details ---					
SIC/NAICS Code:		3728			

Map Key	Number of Records	Direction/ Distance m	Elevation m	Site	DB
<i>Description:</i>		AIRCRAFT PARTS & AUXILIARY EQUIPMENT, N.E.C.			
55	14 of 16	NNW/207.9	200.8	PARTS MANUFACTURING CO 270 MILLWAY AVE VAUGHAN ON L4K 3W4	SCT
<i>Established:</i>	1983				
<i>Plant Size (ft²):</i>	27000				
<i>Employment:</i>	8				
--- Details ---					
<i>SIC/NAICS Code:</i>	3599				
<i>Description:</i>	INDUSTRIAL AND COMMERCIAL MACHINERY AND EQUIPMENT, NOT ELSEWHERE CLASSIFIED				
+					
<i>SIC/NAICS Code:</i>	3714				
<i>Description:</i>	MOTOR VEHICLE PARTS AND ACCESSORIES				
55	15 of 16	NNW/207.9	200.8	WORLD AVIATION CORP. 270 Millway Ave Concord ON L4K 3W4	SCT
<i>Established:</i>	1993				
<i>Plant Size (ft²):</i>	1500				
<i>Employment:</i>	32				
--- Details ---					
<i>SIC/NAICS Code:</i>	335312				
<i>Description:</i>	Motor and Generator Manufacturing				
+					
<i>SIC/NAICS Code:</i>	336410				
<i>Description:</i>	Aerospace Product and Parts Manufacturing				
55	16 of 16	NNW/207.9	200.8	PARTS MANUFACTURING CO. LTD. 270 Millway Ave Concord ON L4K 3W4	SCT
<i>Established:</i>	1983				
<i>Plant Size (ft²):</i>	27000				
<i>Employment:</i>	8				
--- Details ---					
<i>SIC/NAICS Code:</i>	336310				
<i>Description:</i>	Motor Vehicle Gasoline Engine and Engine Parts Manufacturing				
57	1 of 1	NE/98.8	200.8	ON	BORE
<i>Borehole ID:</i>	653116			<i>Type:</i>	Borehole
<i>Use:</i>	Geotechnical/Geological Investigation			<i>Status:</i>	
<i>Drill Method:</i>	Power auger			<i>UTM Zone:</i>	17
<i>Easting:</i>	618595			<i>Northing:</i>	4850743
<i>Location Accuracy:</i>				<i>Orig. Ground Elev m:</i>	203
<i>Elev. Reliability Note:</i>				<i>DEM Ground Elev m:</i>	204
<i>Total Depth m:</i>	2.4			<i>Primary Name:</i>	
<i>Township:</i>				<i>Concession:</i>	
<i>Lot:</i>				<i>Municipality:</i>	
<i>Completion Date:</i>	FEB-1965			<i>Static Water Level:</i>	0
<i>Primary Water Use:</i>	Not Used			<i>Sec. Water Use:</i>	

Map Key	Number of Records	Direction/ Distance m	Elevation m	Site	DB
--- Details ---					
Stratum ID:	218538093			Top Depth(m):	0.0
Bottom Depth(m):	0.5			Stratum Desc:	GRAVEL,SAND. BROWN,AGE QUATERNARY, WATER STABLE AT 668.0 FEET.
+					
Stratum ID:	218538094			Top Depth(m):	0.5
Bottom Depth(m):	2.4			Stratum Desc:	SILT,CLAY. BROWN,AGE QUATERNARY.

58	1 of 1	NW/196.6	200.8	Mar-Tec Woodworking Ltd. 97 Buttermill Ave. Vaughan ON	GEN
Generator #:	ON9426638				
Approval Yrs:	2013				
SIC Code:	337110, 337123, 337213				
SIC Description:	WOOD KITCHEN CABINET AND COUNTER TOP MANUFACTURING, OTHER WOOD HOUSEHOLD FURNITURE MANUFACTURING, WOOD OFFICE FURNITURE, INCLUDING CUSTOM ARCHITECTURAL WOODWORK, MANUFACTURING				
--- Details ---					
Waste Code:	211				
Waste Description:	AROMATIC SOLVENTS				

59	1 of 1	SSE/226.3	197.9	ON	WWIS
Well ID:	7197064			Lot:	
Concession:				Concession Name:	
County:	YORK			Municipality:	VAUGHAN TOWN (VAUGHAN TWP)
Easting Nad83:	618476			Northing Nad83:	4850162
Zone:	17			Utm Reliability:	margin of error : 100 m - 300 m
Primary Water Use:				Construction Date:	29-DEC-12
Sec. Water Use:				Well Depth:	
Pump Rate:				Static Water Level:	
Flow Rate:				Clear/Cloudy:	
Specific Capacity:				Final Well Status:	
Construction Method:				Flowing (y/n):	
Elevation (m):				Elevation Reliability:	
Depth to Bedrock:				Overburden/Bedrock:	
Water Type:				Casing Material:	

62	1 of 1	S/223.7	197.8	ON	WWIS
Well ID:	7197077			Lot:	
Concession:				Concession Name:	
County:	YORK			Municipality:	VAUGHAN TOWN (VAUGHAN TWP)
Easting Nad83:	618431			Northing Nad83:	4850152
Zone:	17			Utm Reliability:	margin of error : 100 m - 300 m
Primary Water Use:				Construction Date:	14-DEC-12
Sec. Water Use:				Well Depth:	
Pump Rate:				Static Water Level:	
Flow Rate:				Clear/Cloudy:	
Specific Capacity:				Final Well Status:	
Construction Method:				Flowing (y/n):	

Map Key	Number of Records	Direction/ Distance m	Elevation m	Site	DB
Elevation (m): Depth to Bedrock: Water Type:				Elevation Reliability: Overburden/Bedrock: Casing Material:	
63	1 of 11	NW/200.2	200.8	97 Buttermill Ave. Concord (Vaughan) ON L4K 3X2	EHS
Order No.:		20040729005			
Report Date:		8/2/04			
Report Type:		Site Report			
Search Radius (km):		0.25			
Addit. Info Ordered:					
63	2 of 11	NW/200.2	200.8	Ravensbourne Custom Finishing 97 Buttermill Avenue Vaughan ON L4K 3X2	GEN
Generator #:		ON2642149			
Approval Yrs:		2009			
SIC Code:		232460			
SIC Description:					
--- Details ---					
Waste Code:		211			
Waste Description:		AROMATIC SOLVENTS			
63	3 of 11	NW/200.2	200.8	Mar-Tec Woodworking Ltd. 97 Buttermill Ave. Vaughan ON L4K 3X2	GEN
Generator #:		ON9426638			
Approval Yrs:		2012			
SIC Code:		337110, 337123, 337213			
SIC Description:		Wood Kitchen Cabinet and Counter Top Manufacturing, Other Wood Household Furniture Manufacturing, Wood Office Furniture including Custom Architectural Woodwork Manufacturing			
63	4 of 11	NW/200.2	200.8	Ravensbourne Custom Finishing 97 Buttermill Avenue Vaughan ON L4K 3X2	GEN
Generator #:		ON2642149			
Approval Yrs:		2010			
SIC Code:		232460			
SIC Description:					
--- Details ---					
Waste Code:		211			
Waste Description:		AROMATIC SOLVENTS			
63	5 of 11	NW/200.2	200.8	Mar-Tec Woodworking Ltd. 97 Buttermill Ave. Vaughan ON L4K 3X2	GEN
Generator #:		ON9426638			
Approval Yrs:		As of May 2015			

Map Key	Number of Records	Direction/ Distance m	Elevation m	Site	DB
SIC Code: SIC Description:					
--- Details ---					
Waste Code:		211			
Waste Description:		Aromatic solvents and residues			
63	6 of 11	NW/200.2	200.8	Ravensbourne Custom Finishing 97 Buttermill Avenue Vaughan ON L4K 3X2	GEN
Generator #:		ON2642149			
Approval Yrs:		2012			
SIC Code:		232460			
SIC Description:					
--- Details ---					
Waste Code:		211			
Waste Description:		AROMATIC SOLVENTS			
63	7 of 11	NW/200.2	200.8	Mar-Tec Woodworking Ltd. 97 Buttermill Ave. Vaughan ON L4K 3X2	GEN
Generator #:		ON9426638			
Approval Yrs:		2011			
SIC Code:		337110, 337123, 337213			
SIC Description:					
63	8 of 11	NW/200.2	200.8	Ravensbourne Custom Finishing 97 Buttermill Avenue Vaughan ON L4K 3X2	GEN
Generator #:		ON2642149			
Approval Yrs:		2011			
SIC Code:		232460			
SIC Description:					
--- Details ---					
Waste Code:		211			
Waste Description:		AROMATIC SOLVENTS			
63	9 of 11	NW/200.2	200.8	Ravensbourne Custom Finishing 97 Buttermill Avenue Vaughan ON L4K 3X2	GEN
Generator #:		ON2642149			
Approval Yrs:		05,06,07,08			
SIC Code:					
SIC Description:					
--- Details ---					
Waste Code:		211			
Waste Description:		AROMATIC SOLVENTS			
63	10 of 11	NW/200.2	200.8	666386 ONTARIO LIMITED/ 97 BUTTERMILL AVE	SCT

Map Key	Number of Records	Direction/ Distance m	Elevation m	Site	DB
CONCORD ON L4K 3X2					
Established:					
Plant Size (ft²):		0			
Employment:		20			
--- Details ---					
SIC/NAICS Code:		2431			
Description:		MILLWORK			
63	11 of 11	NW/200.2	200.8	Mar-Tec Woodworking Ltd. 97 Buttermill Ave Concord ON L4K 3X2	SCT
Established:					
Plant Size (ft²):		01-AUG-90			
Employment:		25000			
--- Details ---					
SIC/NAICS Code:		321999			
Description:		All Other Miscellaneous Wood Product Manufacturing			
+					
SIC/NAICS Code:		337215			
Description:		Showcase, Partition, Shelving and Locker Manufacturing			
+					
SIC/NAICS Code:		337123			
Description:		Other Wood Household Furniture Manufacturing			
64	1 of 1	NNE/115.8	200.8	ON	BORE
Borehole ID:		641533		Type: Borehole	
Use:		Geotechnical/Geological Investigation		Status:	
Drill Method:		Power auger		UTM Zone: 17	
Easting:		618585		Northing: 4850758	
Location Accuracy:				Orig. Ground Elev m: 205	
Elev. Reliability Note:				DEM Ground Elev m: 205	
Total Depth m:		2.4		Primary Name:	
Township:				Concession:	
Lot:				Municipality:	
Completion Date:		JAN-1965		Static Water Level: -999.9	
Primary Water Use:		Not Used		Sec. Water Use:	
--- Details ---					
Stratum ID:		218496432		Top Depth(m): 0.0	
Bottom Depth(m):		0.5		Stratum Desc: FILL, GRAVEL, SAND. BROWN.	
+					
Stratum ID:		218496433		Top Depth(m): 0.5	
Bottom Depth(m):		2.4		Stratum Desc: SILT, CLAY. BROWN, LACUSTRINE, AGE GLACIAL. 014 00015	
65	1 of 3	WNW/139.2	200.8	Superior Anodizing Co. Ltd. 76 Buttermill Ave Concord ON L4K 3X3	SCT
Established:					
Plant Size (ft²):		01-AUG-87			

Map Key	Number of Records	Direction/ Distance m	Elevation m	Site	DB
<i>Employment:</i>					
--- Details ---					
SIC/NAICS Code:		332810			
Description:		Coating, Engraving, Heat Treating and Allied Activities			
65	2 of 3	WNW/139.2	200.8	Superior Anodizing Co. Ltd. 76 Buttermill Ave Concord ON L4K 3X3	SCT
Established:		7/1/1987			
Plant Size (ft²):					
Employment:					
--- Details ---					
SIC/NAICS Code:		332810			
Description:		Coating, Engraving, Heat Treating and Allied Activities			
65	3 of 3	WNW/139.2	200.8	SUPERIOR ANODIZING CO LTD 76 BUTTERMILL AVE CONCORD ON L4K 3X3	SCT
Established:		1988			
Plant Size (ft²):		16000			
Employment:		15			
--- Details ---					
SIC/NAICS Code:		3471			
Description:		ELECTROPLATING, PLATING, POLISHING, ANODIZING, AND COLORING			
+					
SIC/NAICS Code:		332810			
Description:		Coating, Engraving, Heat Treating and Allied Activities			
66	1 of 1	NW/177.1	200.8	90 BUTTERMILL AVE VAUGHAN ON L4K 3X7	EHS
Order No.:		20080403002			
Report Date:		4/11/2008			
Report Type:		Complete Report			
Search Radius (km):		0.25			
Addit. Info Ordered:					
67	1 of 1	S/215.9	197.8	Toronto ON	WWIS
Well ID:		7171554		Lot:	
Concession:				Concession Name:	
County:		YORK		Municipality:	
Easting Nad83:		618367		VAUGHAN TOWN (VAUGHAN TWP)	
Zone:		17		Northing Nad83:	
Primary Water Use:				4850142	
Sec. Water Use:				Utm Reliability:	
Pump Rate:				margin of error : 10 - 30 m	
Flow Rate:				Construction Date:	
Specific Capacity:				19-OCT-11	
Construction Method:				Well Depth:	
Elevation (m):				m	
Depth to Bedrock:				Static Water Level:	
				Clear/Cloudy:	
				Final Well Status:	
				Abandoned-Other	
				Flowing (y/n):	
				Elevation Reliability:	
				Overburden/Bedrock:	

Map Key	Number of Records	Direction/ Distance m	Elevation m	Site	DB
Water Type:	Untested			Casing Material:	
--- Details ---					
Thickness:				Original Depth:	m
Material Colour:				Material:	m
68	1 of 1	SSE/244.3	197.9	ON	WWIS
Well ID:	7201279			Lot:	
Concession:				Concession Name:	
County:	YORK			Municipality:	VAUGHAN TOWN (VAUGHAN TWP)
Easting Nad83:	618549			Northing Nad83:	4850164
Zone:	17			Utm Reliability:	margin of error : 30 m - 100 m
Primary Water Use:				Construction Date:	
Sec. Water Use:				Well Depth:	
Pump Rate:				Static Water Level:	
Flow Rate:				Clear/Cloudy:	
Specific Capacity:				Final Well Status:	
Construction Method:				Flowing (y/n):	
Elevation (m):				Elevation Reliability:	
Depth to Bedrock:				Overburden/Bedrock:	
Water Type:				Casing Material:	
69	1 of 8	NNE/178.6	200.9	ELECTROPHOTONICS CORPORATION 8000 JANE STREET, UNIT 12 VAUGHAN ON L4K 4K9	GEN
Generator #:	ON2370300				
Approval Yrs:	98				
SIC Code:	3399				
SIC Description:	OTHER ELECT. PROD.				
--- Details ---					
Waste Code:	113				
Waste Description:	ACID WASTE - OTHER METALS				
+					
Waste Code:	122				
Waste Description:	ALKALINE WASTES - OTHER METALS				
+					
Waste Code:	148				
Waste Description:	INORGANIC LABORATORY CHEMICALS				
+					
Waste Code:	212				
Waste Description:	ALIPHATIC SOLVENTS				
+					
Waste Code:	263				
Waste Description:	ORGANIC LABORATORY CHEMICALS				
69	2 of 8	NNE/178.6	200.9	Buttcon Limited 8000 Jane Street Twr B, Suite 401 Concord ON L4K 5B8	GEN
Generator #:	ON5910153				
Approval Yrs:	04				
SIC Code:					
SIC Description:					

Map Key	Number of Records	Direction/ Distance m	Elevation m	Site	DB
69	3 of 8	NNE/178.6	200.9	ELECTROPHOTONICS (OUT OF BUSINESS) 8000 JANE STREET, UNIT 12 VAUGHAN ON L4K 4K9	GEN
Generator #:		ON2370300			
Approval Yrs:		99			
SIC Code:		3399			
SIC Description:		OTHER ELECT. PROD.			
--- Details ---					
Waste Code:		113			
Waste Description:		ACID WASTE - OTHER METALS			
+					
Waste Code:		122			
Waste Description:		ALKALINE WASTES - OTHER METALS			
+					
Waste Code:		148			
Waste Description:		INORGANIC LABORATORY CHEMICALS			
+					
Waste Code:		212			
Waste Description:		ALIPHATIC SOLVENTS			
+					
Waste Code:		263			
Waste Description:		ORGANIC LABORATORY CHEMICALS			
69	4 of 8	NNE/178.6	200.9	WorkGroup Designs Inc. 8000 Jane St Suite 202 Concord ON L4K 5B8	SCT
Established:		01-JUL-94			
Plant Size (ft²):					
Employment:					
--- Details ---					
SIC/NAICS Code:		541611			
Description:		Administrative Management and General Management Consulting Services			
+					
SIC/NAICS Code:		511210			
Description:		Software Publishers			
+					
SIC/NAICS Code:		511210			
Description:		Software Publishers			
+					
SIC/NAICS Code:		541690			
Description:		Other Scientific and Technical Consulting Services			
69	5 of 8	NNE/178.6	200.9	Astley Gilbert Limited 8000 Jane St Unit 15-16 Concord ON L4K 5B8	SCT
Established:					
Plant Size (ft²):					
Employment:					
--- Details ---					
SIC/NAICS Code:		561430			
Description:		Business Service Centres			

Map Key	Number of Records	Direction/ Distance m	Elevation m	Site	DB
Established:		1935			
Plant Size (ft²):		10000			
Employment:		15			
--- Details ---					
SIC/NAICS Code:		413140			
Description:		Fish and Seafood Product Wholesaler-Distributors			
+					
SIC/NAICS Code:		413190			
Description:		Other Specialty-Line Food Wholesaler-Distributors			

<u>70</u>	1 of 1	SE/204.8	198.7	ON	WWIS
Well ID:	7197075			Lot:	
Concession:				Concession Name:	
County:	YORK			Municipality:	VAUGHAN TOWN (VAUGHAN TWP)
Easting Nad83:	618662			Northing Nad83:	4850237
Zone:	17			Utm Reliability:	margin of error : 100 m - 300 m
Primary Water Use:				Construction Date:	15-DEC-12
Sec. Water Use:				Well Depth:	
Pump Rate:				Static Water Level:	
Flow Rate:				Clear/Cloudy:	
Specific Capacity:				Final Well Status:	
Construction Method:				Flowing (y/n):	
Elevation (m):				Elevation Reliability:	
Depth to Bedrock:				Overburden/Bedrock:	
Water Type:				Casing Material:	

<u>71</u>	1 of 1	S/224.1	197.8	Toronto ON	WWIS
Well ID:	7171552			Lot:	
Concession:				Concession Name:	
County:	YORK			Municipality:	VAUGHAN TOWN (VAUGHAN TWP)
Easting Nad83:	618369			Northing Nad83:	4850134
Zone:	17			Utm Reliability:	margin of error : 100 m - 300 m
Primary Water Use:				Construction Date:	19-OCT-11
Sec. Water Use:				Well Depth:	m
Pump Rate:				Static Water Level:	
Flow Rate:				Clear/Cloudy:	
Specific Capacity:				Final Well Status:	Abandoned-Other
Construction Method:				Flowing (y/n):	
Elevation (m):				Elevation Reliability:	
Depth to Bedrock:				Overburden/Bedrock:	
Water Type:	Untested			Casing Material:	
--- Details ---					
Thickness:				Original Depth:	m
Material Colour:				Material:	m

<u>74</u>	1 of 7	W/50.7	200.0	SHERWIN-WILLIAMS CO. 225 EDGELEY BLVD.-UNIT 1 VAUGHAN ON L4K 3Y7	GEN
Generator #:	ON0004204				
Approval Yrs:	90,98				
SIC Code:	6532				

Map Key	Number of Records	Direction/ Distance m	Elevation m	Site	DB
SIC Description:		PAINT, ETC. STORES			
--- Details ---					
Waste Code:		145			
Waste Description:		PAINT/PIGMENT/COATING RESIDUES			
74	2 of 7	W/50.7	200.0	SHERWIN-WILLIAMS CO. 225 EDGELEY BLVD.-UNIT 1 VAUGHAN ON L4K 3Y7	GEN
Generator #:		ON0004204			
Approval Yrs:		92,93,94,95,96,97			
SIC Code:		6532			
SIC Description:		PAINT, ETC. STORES			
--- Details ---					
Waste Code:		145			
Waste Description:		PAINT/PIGMENT/COATING RESIDUES			
74	3 of 7	W/50.7	200.0	AGGLOMERATED STONE CANADA INC. 225 EDGELEY BLVD CONCORD ON L4K 3Y7	SCT
Established:		1992			
Plant Size (ft²):		0			
Employment:		10			
--- Details ---					
SIC/NAICS Code:		3542			
Description:		MACHINE TOOLS, METAL FORMING TYPES			
74	4 of 7	W/50.7	200.0	DESIGNER'S EDGE 225 EDGELEY BLVD UNIT 2 CONCORD ON L4K 3Y7	SCT
Established:		1984			
Plant Size (ft²):		13000			
Employment:		30			
--- Details ---					
SIC/NAICS Code:		2499			
Description:		WOOD PRODUCTS, NOT ELSEWHERE CLASSIFIED			
74	5 of 7	W/50.7	200.0	IMPACT MOULDINGS INC 225 EDGELEY BLVD CONCORD ON L4K 3Y7	SCT
Established:		1982			
Plant Size (ft²):		0			
Employment:		25			
--- Details ---					
SIC/NAICS Code:		2499			
Description:		WOOD PRODUCTS, N.E.C.			
+					
SIC/NAICS Code:		3446			
Description:		ARCHITECTURAL & ORNAMENTAL METAL WORK			
+					
SIC/NAICS Code:		5023			

Map Key	Number of Records	Direction/ Distance m	Elevation m	Site	DB
Description:		HOMEFURNISHINGS			
+ SIC/NAICS Code:		5031			
Description:		LUMBER, PLYWOOD, MILLWORK, & WOOD PANELS			
74	6 of 7	W/50.7	200.0	Impact Mouldings 225 Edgeley Blvd Unit 2 Concord ON L4K 3Y7	SCT
Established:		1982			
Plant Size (ft²):					
Employment:		25			
--- Details ---					
SIC/NAICS Code:		321919			
Description:		Other Millwork			
74	7 of 7	W/50.7	200.0	Toscana Ltd. 225 Edgeley Blvd Unit 1 Concord ON L4K 3Y7	SCT
Established:					
Plant Size (ft²):					
Employment:		20			
--- Details ---					
SIC/NAICS Code:		332710			
Description:		Machine Shops			
75	1 of 1	NW/175.2	200.8	Diversified Power Inc. 90 Buttermill Ave Vaughan ON	GEN
Generator #:		ON3677858			
Approval Yrs:		2013			
SIC Code:		417230, 811210, 811310			
SIC Description:		INDUSTRIAL MACHINERY, EQUIPMENT AND SUPPLIES WHOLESALER-DISTRIBUTORS, ELECTRONIC AND PRECISION EQUIPMENT REPAIR AND MAINTENANCE, COMMERCIAL AND INDUSTRIAL MACHINERY AND EQUIPMENT (EXCEPT AUTOMOTIVE AND ELECTRONIC) REPAIR AND MAINTENANCE			
--- Details ---					
Waste Code:		252			
Waste Description:		WASTE OILS & LUBRICANTS			
+ Waste Code:		212			
Waste Description:		ALIPHATIC SOLVENTS			
+ Waste Code:		122			
Waste Description:		ALKALINE WASTES - OTHER METALS			
+ Waste Code:		213			
Waste Description:		PETROLEUM DISTILLATES			
77	1 of 1	S/247.1	197.8	lot 6 con 5 ON	WWIS
Well ID:		6915801		Lot: 006	
Concession:		05		Concession Name: CON	

Map Key	Number of Records	Direction/ Distance m	Elevation m	Site	DB
County:	YORK			Municipality:	VAUGHAN TOWN (VAUGHAN TWP)
Easting Nad83:	618414.8			Northing Nad83:	4850123
Zone:	17			Utm Reliability:	margin of error : 100 m - 300 m
Primary Water Use:	Commerical			Construction Date:	06-NOV-80
Sec. Water Use:	Domestic			Well Depth:	72 ft
Pump Rate:	70 GPM			Static Water Level:	13 ft
Flow Rate:				Clear/Cloudy:	CLEAR
Specific Capacity:				Final Well Status:	Water Supply
Construction Method:	Rotary (Convent.)			Flowing (y/n):	N
Elevation (m):	202.49			Elevation Reliability:	
Depth to Bedrock:				Overburden/Bedrock:	Overburden
Water Type:	FRESH			Casing Material:	FRESH
--- Details ---					
Thickness:	BLACK			Original Depth:	1 ft
Material Colour:	TOPSOIL			Material:	1 ft
+					
Thickness:	BROWN			Original Depth:	11 ft
Material Colour:	CLAY, GRAVEL			Material:	10 ft
+					
Thickness:	BLUE			Original Depth:	26 ft
Material Colour:	CLAY, GRAVEL			Material:	15 ft
+					
Thickness:	GREY			Original Depth:	47 ft
Material Colour:	COARSE SAND, MEDIUM-GRAINED			Material:	21 ft
+					
Thickness:	GREY			Original Depth:	53 ft
Material Colour:	FINE SAND, CLAY, MEDIUM-GRAINED			Material:	6 ft
+					
Thickness:	GREY			Original Depth:	72 ft
Material Colour:	COARSE SAND, GRAVEL			Material:	19 ft

78 **1 of 12** **NW/178.4** **200.8** **Gord Digings Holdings Inc.** **CA**
90 buttermill Ave
Vaughan ON L4K 3X7

Certificate #: 2059-8HML2V
Application Year: 2011
Issue Date: 6/9/2011
Approval Type: Air
Status: Approved
Application Type:
Client Name:
Client Address:
Client City:
Client Postal Code:
Project Description:
Contaminants:
Emission Control:

78 **2 of 12** **NW/178.4** **200.8** **Gord Digings Holdings Inc.** **EBR**
90 Buttermill Avenue
Vaughan ON L4K 3X7

Year: 2010

Map Key	Number of Records	Direction/ Distance m	Elevation m	Site	DB
<p>EBR Registry No.: 011-1838 Ministry Ref. No.: 5213-8BKL3Q Type: Instrument Proposal Instrument Type: (EPA s. 9) - Approval for discharge into the natural environment other than water (i.e. Air) Proposal Date: December 02, 2010 Location: 90 Buttermill Avenue Vaughan, Regional Municipality of York L4K 3X7 Proponent Address: 90 Buttermill avenue Vaughan Ontario Canada L4K 3X7</p>					
78	3 of 12	NW/178.4	200.8	Diversified Power Inc. 90 Buttermill Ave Vaughan ON L4K 3X7	GEN
<p>Generator #: ON3677858 Approval Yrs: As of May 2015 SIC Code: SIC Description:</p> <p>--- Details --- Waste Code: 122 Waste Description: Alkaline slutions - containing other metals and non-metals (not cyanide) + Waste Code: 212 Waste Description: Aliphatic solvents and residues + Waste Code: 252 Waste Description: Waste crankcase oils and lubricants + Waste Code: 213 Waste Description: Petroleum distillates</p>					
78	4 of 12	NW/178.4	200.8	Diversified Power Inc. 90 Buttermill Ave Vaughan ON L4K 3X7	GEN
<p>Generator #: ON3677858 Approval Yrs: 2012 SIC Code: 417230, 811210, 811310 SIC Description: Industrial Machinery Equipment and Supplies Wholesaler-Distributors, Electronic and Precision Equipment Repair and Maintenance, Commercial and Industrial Machinery and Equipment (except Automotive and Electronic) Repair and Maintenance</p> <p>--- Details --- Waste Code: 122 Waste Description: ALKALINE WASTES - OTHER METALS + Waste Code: 252 Waste Description: WASTE OILS & LUBRICANTS + Waste Code: 213 Waste Description: PETROLEUM DISTILLATES</p>					
78	5 of 12	NW/178.4	200.8	Diversified Power Inc. 90 Buttermill Ave Vaughan ON L4K 3X7	GEN
<p>Generator #: ON3677858 Approval Yrs: 2010 SIC Code: 417230, 811210, 811310 SIC Description: Industrial Machinery Equipment and Supplies Wholesaler-Distributors, Electronic and Precision</p>					

Map Key	Number of Records	Direction/ Distance m	Elevation m	Site	DB
				Equipment Repair and Maintenance, Commercial and Industrial Machinery and Equipment (except Automotive and Electronic) Repair and Maintenance	
--- Details ---					
				Waste Code: 252	
				Waste Description: WASTE OILS & LUBRICANTS	
				+	
				Waste Code: 213	
				Waste Description: PETROLEUM DISTILLATES	
				+	
				Waste Code: 122	
				Waste Description: ALKALINE WASTES - OTHER METALS	
78	6 of 12	NW/178.4	200.8	Diversified Power Inc. 90 Buttermill Ave Vaughan ON L4K 3X7	GEN
				Generator #: ON3677858	
				Approval Yrs: 2011	
				SIC Code: 417230, 811210, 811310	
				SIC Description: Industrial Machinery Equipment and Supplies Wholesaler-Distributors, Electronic and Precision Equipment Repair and Maintenance, Commercial and Industrial Machinery and Equipment (except Automotive and Electronic) Repair and Maintenance	
--- Details ---					
				Waste Code: 252	
				Waste Description: WASTE OILS & LUBRICANTS	
				+	
				Waste Code: 213	
				Waste Description: PETROLEUM DISTILLATES	
				+	
				Waste Code: 122	
				Waste Description: ALKALINE WASTES - OTHER METALS	
78	7 of 12	NW/178.4	200.8	Diversified Power Applications Inc. 90 Buttermill Ave Vaughan ON L4K 3X7	GEN
				Generator #: ON3677858	
				Approval Yrs: 07,08	
				SIC Code:	
				SIC Description:	
--- Details ---					
				Waste Code: 122	
				Waste Description: ALKALINE WASTES - OTHER METALS	
				+	
				Waste Code: 213	
				Waste Description: PETROLEUM DISTILLATES	
				+	
				Waste Code: 252	
				Waste Description: WASTE OILS & LUBRICANTS	
78	8 of 12	NW/178.4	200.8	Diversified Power Inc. 90 Buttermill Ave Vaughan ON L4K 3X7	GEN
				Generator #: ON3677858	
				Approval Yrs: 2009	
				SIC Code: 417239	

Map Key	Number of Records	Direction/ Distance m	Elevation m	Site	DB
<i>SIC Description:</i>					
--- Details ---					
	Waste Code:	122			
	Waste Description:	ALKALINE WASTES - OTHER METALS			
	+				
	Waste Code:	213			
	Waste Description:	PETROLEUM DISTILLATES			
	+				
	Waste Code:	252			
	Waste Description:	WASTE OILS & LUBRICANTS			
78	9 of 12	NW/178.4	200.8	Second Generation Furnishings Inc. 90 Buttermill Ave Unit 1 Concord ON L4K 3X7	SCT
	Established:	1985			
	Plant Size (ft²):				
	Employment:	22			
78	10 of 12	NW/178.4	200.8	SECOND GENERATION FURNISHINGS 90 BUTTERMILL AVE UNIT 1 CONCORD ON L4K 3X7	SCT
	Established:	1985			
	Plant Size (ft²):	0			
	Employment:	22			
--- Details ---					
	SIC/NAICS Code:	2431			
	Description:	MILLWORK			
	+				
	SIC/NAICS Code:	2531			
	Description:	PUBLIC BUILDING AND RELATED FURNITURE			
	+				
	SIC/NAICS Code:	321911			
	Description:	Wood Window and Door Manufacturing			
	+				
	SIC/NAICS Code:	337127			
	Description:	Institutional Furniture Manufacturing			
78	11 of 12	NW/178.4	200.8	Diversified Power Applications 90 Buttermill Ave Concord ON L4K 3X7	SCT
	Established:	01-JUL-58			
	Plant Size (ft²):	10000			
	Employment:				
--- Details ---					
	SIC/NAICS Code:	417230			
	Description:	Industrial Machinery, Equipment and Supplies Wholesaler-Distributors			
	+				
	SIC/NAICS Code:	415290			
	Description:	Other New Motor Vehicle Parts and Accessories Wholesaler-Distributors			
	+				
	SIC/NAICS Code:	333990			
	Description:	All Other General-Purpose Machinery Manufacturing			
	+				

Map Key	Number of Records	Direction/ Distance m	Elevation m	Site	DB
SIC/NAICS Code:		541380			
Description:		Testing Laboratories			
+					
SIC/NAICS Code:		333990			
Description:		All Other General-Purpose Machinery Manufacturing			
78	12 of 12	NW/178.4	200.8	Diversified Power Applications 90 Buttermill Ave Vaughan ON L4K 3X7	SCT
Established:		7/1/1958			
Plant Size (ft²):		10000			
Employment:					
--- Details ---					
SIC/NAICS Code:		417230			
Description:		Industrial Machinery, Equipment and Supplies Wholesaler-Distributors			
+					
SIC/NAICS Code:		415290			
Description:		Other New Motor Vehicle Parts and Accessories Wholesaler-Distributors			
+					
SIC/NAICS Code:		333990			
Description:		All Other General-Purpose Machinery Manufacturing			
+					
SIC/NAICS Code:		541380			
Description:		Testing Laboratories			
+					
SIC/NAICS Code:		333990			
Description:		All Other General-Purpose Machinery Manufacturing			
79	1 of 1	SSW/213.6	197.8	ON	WWIS
Well ID:		7199314		Lot:	
Concession:				Concession Name:	
County:		YORK		Municipality: VAUGHAN TOWN (VAUGHAN TWP)	
Easting Nad83:		618320		Northing Nad83: 4850131	
Zone:		17		Utm Reliability: margin of error : 30 m - 100 m	
Primary Water Use:				Construction Date: 06-SEP-12	
Sec. Water Use:				Well Depth:	
Pump Rate:				Static Water Level:	
Flow Rate:				Clear/Cloudy:	
Specific Capacity:				Final Well Status:	
Construction Method:				Flowing (y/n):	
Elevation (m):				Elevation Reliability:	
Depth to Bedrock:				Overburden/Bedrock:	
Water Type:				Casing Material:	
80	1 of 1	N/249.2	201.1	J. ROMANO CONTRACTING LIMITED 8060 JANE STREET VAUGHAN ON	GEN
Generator #:		ON0809200			
Approval Yrs:		2013			
SIC Code:		232990			
SIC Description:		ALL OTHER SPECIAL TRADE CONTRACTING			
--- Details ---					
Waste Code:		252			
170	erisinfo.com EcoLog ERIS Ltd.			Order #: 20150624104	
Portage Parkway Portage Pky Jane St Vaughan ON					

Map Key	Number of Records	Direction/ Distance m	Elevation m	Site	DB
<i>Waste Description:</i>		WASTE OILS & LUBRICANTS			
81	1 of 10	WNW/90.2	200.5	EXPERT PATTERN WORKS LTD 241 EDGELEY BLVD UNIT 8 CONCORD ON L4K 3Y6	SCT
<i>Established:</i>		1962			
<i>Plant Size (ft²):</i>		2000			
<i>Employment:</i>		2			
<i>--- Details ---</i>					
<i>SIC/NAICS Code:</i>		3543			
<i>Description:</i>		INDUSTRIAL PATTERNS			
+					
<i>SIC/NAICS Code:</i>		3544			
<i>Description:</i>		SPECIAL DIES AND TOOLS, DIE SETS, JIGS AND FIXTURES, AND INDUSTRIAL MOLDS			
81	2 of 10	WNW/90.2	200.5	Mainline Manufacturing & Installation Inc. 241 Edgeley Blvd Unit 9-10 Concord ON L4K 3Y6	SCT
<i>Established:</i>		1997			
<i>Plant Size (ft²):</i>					
<i>Employment:</i>		3			
<i>--- Details ---</i>					
<i>SIC/NAICS Code:</i>		232590			
<i>Description:</i>		Other Building Equipment Installation			
+					
<i>SIC/NAICS Code:</i>		333920			
<i>Description:</i>		Material Handling Equipment Manufacturing			
81	3 of 10	WNW/90.2	200.5	SERIO COUTURE 241 Edgeley Blvd Unit 3 Concord ON L4K 3Y6	SCT
<i>Established:</i>		1988			
<i>Plant Size (ft²):</i>		0			
<i>Employment:</i>		5			
<i>--- Details ---</i>					
<i>SIC/NAICS Code:</i>		315233			
<i>Description:</i>		Women's and Girls' Cut and Sew Dress Manufacturing			
+					
<i>SIC/NAICS Code:</i>		414110			
<i>Description:</i>		Clothing and Clothing Accessories Wholesaler-Distributors			
+					
<i>SIC/NAICS Code:</i>		315210			
<i>Description:</i>		Cut and Sew Clothing Contracting			
81	4 of 10	WNW/90.2	200.5	EXPERT PATTERN WORKS LTD. 241 Edgeley Blvd Unit 8 Concord ON L4K 3Y6	SCT
<i>Established:</i>		1962			
<i>Plant Size (ft²):</i>		2000			
<i>Employment:</i>		2			
<i>--- Details ---</i>					

Map Key	Number of Records	Direction/ Distance m	Elevation m	Site	DB
SIC/NAICS Code:		332999			
Description:		All Other Miscellaneous Fabricated Metal Product Manufacturing			
+					
SIC/NAICS Code:		333511			
Description:		Industrial Mould Manufacturing			
81	5 of 10	WNW/90.2	200.5	DOMENIC SERIO COUTURE 241 EDGELEY BLVD UNIT 3 CONCORD ON L4K 3Y6	SCT
Established:		1988			
Plant Size (ft²):		0			
Employment:		5			
--- Details ---					
SIC/NAICS Code:		2335			
Description:		WOMEN'S, MISSES', AND JUNIORS' DRESSES			
+					
SIC/NAICS Code:		5137			
Description:		WOMEN'S, CHILDREN'S, AND INFANTS' CLOTHING AND ACCESSORIES			
81	6 of 10	WNW/90.2	200.5	Artemis Studio Inc. 241 Edgeley Blvd Unit 9 Concord ON L4K 3Y6	SCT
Established:					
Plant Size (ft²):					
Employment:					
--- Details ---					
SIC/NAICS Code:		327420			
Description:		Gypsum Product Manufacturing			
+					
SIC/NAICS Code:		333416			
Description:		Heating Equipment and Commercial Refrigeration Equipment Manufacturing			
+					
SIC/NAICS Code:		327990			
Description:		All Other Non-Metallic Mineral Product Manufacturing			
+					
SIC/NAICS Code:		326150			
Description:		Urethane and Other Foam Product (except Polystyrene) Manufacturing			
81	7 of 10	WNW/90.2	200.5	MAINLINE MANUFACTURING/INSTALL 241 Edgeley Blvd Unit 9-10 Concord ON L4K 3Y6	SCT
Established:		0000			
Plant Size (ft²):		0			
Employment:		10			
--- Details ---					
SIC/NAICS Code:		333920			
Description:		Material Handling Equipment Manufacturing			
81	8 of 10	WNW/90.2	200.5	Mainline Manufacturing & Installation Co. Inc. 241 Edgeley Blvd Unit 9-10 Concord ON L4K 3Y6	SCT

Map Key	Number of Records	Direction/ Distance m	Elevation m	Site	DB
Established: Plant Size (ft²): Employment: 10					
81	9 of 10	WNW/90.2	200.5	Serio Couture Inc. 241 Edgeley Blvd Unit 3 Concord ON L4K 3Y6	SCT
Established: 01-JUN-88 Plant Size (ft²): 1800 Employment:					
--- Details ---					
SIC/NAICS Code: 315233 Description: Women's and Girls' Cut and Sew Dress Manufacturing					
+ SIC/NAICS Code: 315210 Description: Cut and Sew Clothing Contracting					
+ SIC/NAICS Code: 315233 Description: Women's and Girls' Cut and Sew Dress Manufacturing					
+ SIC/NAICS Code: 414110 Description: Clothing and Clothing Accessories Wholesaler-Distributors					
81	10 of 10	WNW/90.2	200.5	MAINLINE MATERIALS HANDLING 241 EDGELEY BLVD CONCORD ON L4K 3Y6	SCT
Established: 1991 Plant Size (ft²): 0 Employment: 8					
--- Details ---					
SIC/NAICS Code: 3496 Description: MISCELLANEOUS FABRICATED WIRE PRODUCTS					
+ SIC/NAICS Code: 3536 Description: OVERHEAD TRAVELLING CRANES, HOISTS, & MONORAIL SYSTEMS					
82	1 of 21	SW/27.8	198.8	101 Edgeley Boulevard Vaughan ON L4K 4Z4	EHS
Order No.: 20090820011 Report Date: 8/31/2009 Report Type: Custom Report Search Radius (km): 0.25 Addit. Info Ordered:					
82	2 of 21	SW/27.8	198.8	WAL-MART CANADA CORP. 101 EDGELEY BOULEVARD STORE #3145 VAUGHAN ON L4K 4Z4	GEN
Generator #: ON1881554 Approval Yrs: 2010 SIC Code: 441310, 441320, 452999 SIC Description: Automotive Parts and Accessories Stores, Tire Dealers, All Other Miscellaneous General Merchandise					
173	erisinfo.com EcoLog ERIS Ltd.			Order #: 20150624104	
Portage Parkway Portage Pky Jane St Vaughan ON					

Map Key	Number of Records	Direction/ Distance m	Elevation m	Site	DB
				Stores	
--- Details ---					
			242	Waste Code:	
				Waste Description:	HALOGENATED PESTICIDES
				+	
			269	Waste Code:	
				Waste Description:	NON-HALOGENATED PESTICIDES
				+	
			252	Waste Code:	
				Waste Description:	WASTE OILS & LUBRICANTS
				+	
			148	Waste Code:	
				Waste Description:	INORGANIC LABORATORY CHEMICALS
				+	
			145	Waste Code:	
				Waste Description:	PAINT/PIGMENT/COATING RESIDUES
				+	
			263	Waste Code:	
				Waste Description:	ORGANIC LABORATORY CHEMICALS
				+	
			122	Waste Code:	
				Waste Description:	ALKALINE WASTES - OTHER METALS
				+	
			331	Waste Code:	
				Waste Description:	WASTE COMPRESSED GASES
				+	
			147	Waste Code:	
				Waste Description:	CHEMICAL FERTILIZER WASTES
				+	
			112	Waste Code:	
				Waste Description:	ACID WASTE - HEAVY METALS
				+	
			213	Waste Code:	
				Waste Description:	PETROLEUM DISTILLATES

[82](#)

3 of 21

SW/27.8

198.8

**WAL-MART CANADA INC.
101 EDGELEY BOULEVARD
VAUGHAN ON L4K 4Z4**

GEN

Generator #: ON1881554
Approval Yrs: 98,99,00,01
SIC Code: 6411
SIC Description: DEPARTMENT STORES

--- Details ---

Waste Code: 145
Waste Description: PAINT/PIGMENT/COATING RESIDUES
+
Waste Code: 148
Waste Description: INORGANIC LABORATORY CHEMICALS
+
Waste Code: 213
Waste Description: PETROLEUM DISTILLATES
+
Waste Code: 252
Waste Description: WASTE OILS & LUBRICANTS
+
Waste Code: 263
Waste Description: ORGANIC LABORATORY CHEMICALS
+

Map Key	Number of Records	Direction/ Distance m	Elevation m	Site	DB
Waste Code:		269			
Waste Description:		NON-HALOGENATED PESTICIDES			
+					
Waste Code:		331			
Waste Description:		WASTE COMPRESSED GASES			

82 **4 of 21** **SW/27.8** **198.8** **WAL-MART CANADA CORP.
101 EDGELEY BOULEVARD STORE #3145
VAUGHAN ON L4K 4Z4** **GEN**

Generator #: ON1881554
Approval Yrs: 02,03,04,05,06,07,08
SIC Code: 441310
SIC Description: Automotive Parts & Accessories Stores

--- Details ---

Waste Code: 145
Waste Description: PAINT/PIGMENT/COATING RESIDUES
+
Waste Code: 112
Waste Description: ACID WASTE - HEAVY METALS
+
Waste Code: 122
Waste Description: ALKALINE WASTES - OTHER METALS
+
Waste Code: 147
Waste Description: CHEMICAL FERTILIZER WASTES
+
Waste Code: 148
Waste Description: INORGANIC LABORATORY CHEMICALS
+
Waste Code: 213
Waste Description: PETROLEUM DISTILLATES
+
Waste Code: 242
Waste Description: HALOGENATED PESTICIDES
+
Waste Code: 252
Waste Description: WASTE OILS & LUBRICANTS
+
Waste Code: 263
Waste Description: ORGANIC LABORATORY CHEMICALS
+
Waste Code: 269
Waste Description: NON-HALOGENATED PESTICIDES
+
Waste Code: 331
Waste Description: WASTE COMPRESSED GASES

82 **5 of 21** **SW/27.8** **198.8** **Walmart Canada Corp.
101 EDGELEY BOULEVARD STORE #3145
VAUGHAN ON L4K 4Z4** **GEN**

Generator #: ON1881554
Approval Yrs: As of May 2015
SIC Code:
SIC Description:

--- Details ---

Waste Code: 263

Map Key	Number of Records	Direction/ Distance m	Elevation m	Site	DB
Waste Code:		112			
Waste Description:		ACID WASTE - HEAVY METALS			
+					
Waste Code:		213			
Waste Description:		PETROLEUM DISTILLATES			
+					
Waste Code:		252			
Waste Description:		WASTE OILS & LUBRICANTS			

82	7 of 21	SW/27.8	198.8	Walmart Canada Corp. 101 EDGELEY BOULEVARD STORE #3145 VAUGHAN ON L4K 4Z4	GEN
--------------------	---------	---------	-------	---	-----

Generator #: ON1881554
Approval Yrs: 2012
SIC Code: 441310, 441320, 452999
SIC Description: Automotive Parts and Accessories Stores, Tire Dealers, All Other Miscellaneous General Merchandise Stores

--- Details ---

Waste Code: 269
Waste Description: NON-HALOGENATED PESTICIDES
+
Waste Code: 263
Waste Description: ORGANIC LABORATORY CHEMICALS
+
Waste Code: 213
Waste Description: PETROLEUM DISTILLATES
+
Waste Code: 112
Waste Description: ACID WASTE - HEAVY METALS
+
Waste Code: 252
Waste Description: WASTE OILS & LUBRICANTS
+
Waste Code: 331
Waste Description: WASTE COMPRESSED GASES
+
Waste Code: 122
Waste Description: ALKALINE WASTES - OTHER METALS
+
Waste Code: 242
Waste Description: HALOGENATED PESTICIDES
+
Waste Code: 147
Waste Description: CHEMICAL FERTILIZER WASTES
+
Waste Code: 145
Waste Description: PAINT/PIGMENT/COATING RESIDUES
+
Waste Code: 148
Waste Description: INORGANIC LABORATORY CHEMICALS

82	8 of 21	SW/27.8	198.8	Walmart Canada Corp. 101 EDGELEY BOULEVARD STORE #3145 VAUGHAN ON L4K 4Z4	GEN
--------------------	---------	---------	-------	---	-----

Generator #: ON1881554
Approval Yrs: 2011
SIC Code: 441310, 441320, 452999

Map Key	Number of Records	Direction/ Distance m	Elevation m	Site	DB
<i>SIC Description:</i>		Automotive Parts and Accessories Stores, Tire Dealers, All Other Miscellaneous General Merchandise Stores			
--- Details ---					
<i>Waste Code:</i>		145			
<i>Waste Description:</i>		PAINT/PIGMENT/COATING RESIDUES			
+					
<i>Waste Code:</i>		122			
<i>Waste Description:</i>		ALKALINE WASTES - OTHER METALS			
+					
<i>Waste Code:</i>		269			
<i>Waste Description:</i>		NON-HALOGENATED PESTICIDES			
+					
<i>Waste Code:</i>		147			
<i>Waste Description:</i>		CHEMICAL FERTILIZER WASTES			
+					
<i>Waste Code:</i>		242			
<i>Waste Description:</i>		HALOGENATED PESTICIDES			
+					
<i>Waste Code:</i>		112			
<i>Waste Description:</i>		ACID WASTE - HEAVY METALS			
+					
<i>Waste Code:</i>		263			
<i>Waste Description:</i>		ORGANIC LABORATORY CHEMICALS			
+					
<i>Waste Code:</i>		331			
<i>Waste Description:</i>		WASTE COMPRESSED GASES			
+					
<i>Waste Code:</i>		252			
<i>Waste Description:</i>		WASTE OILS & LUBRICANTS			
+					
<i>Waste Code:</i>		148			
<i>Waste Description:</i>		INORGANIC LABORATORY CHEMICALS			
+					
<i>Waste Code:</i>		213			
<i>Waste Description:</i>		PETROLEUM DISTILLATES			

[82](#)

9 of 21

SW/27.8

198.8

**WAL-MART CANADA CORP.
101 EDGELEY BOULEVARD STORE #3145
VAUGHAN ON L4K 4Z4**

GEN

Generator #: ON1881554
Approval Yrs: 2009
SIC Code: 441310, 441320, 452999
SIC Description: Automotive Parts and Accessories Stores, Tire Dealers, All Other Miscellaneous General Merchandise Stores

--- Details ---

Waste Code: 112
Waste Description: ACID WASTE - HEAVY METALS
 +
Waste Code: 122
Waste Description: ALKALINE WASTES - OTHER METALS
 +
Waste Code: 145
Waste Description: PAINT/PIGMENT/COATING RESIDUES
 +
Waste Code: 147
Waste Description: CHEMICAL FERTILIZER WASTES
 +
Waste Code: 148

Map Key	Number of Records	Direction/ Distance m	Elevation m	Site	DB
<p>Waste Description: INORGANIC LABORATORY CHEMICALS + Waste Code: 213 Waste Description: PETROLEUM DISTILLATES + Waste Code: 242 Waste Description: HALOGENATED PESTICIDES + Waste Code: 252 Waste Description: WASTE OILS & LUBRICANTS + Waste Code: 263 Waste Description: ORGANIC LABORATORY CHEMICALS + Waste Code: 269 Waste Description: NON-HALOGENATED PESTICIDES + Waste Code: 331 Waste Description: WASTE COMPRESSED GASES</p>					
82	10 of 21	SW/27.8	198.8	Cofefy Geotechnics Inc. adjacent to 101 Edgeley Blvd. Vaughan ON L4K 4Z4	GEN
<p>Generator #: ON8887519 Approval Yrs: 2010 SIC Code: 541330 SIC Description: Engineering Services</p> <p>--- Details --- Waste Code: 251 Waste Description: OIL SKIMMINGS & SLUDGES</p>					
82	11 of 21	SW/27.8	198.8	WAL-MART CANADA INC. #3145 101 EDEGELEY BLVD CONCORD ON L4K 4Z4	PES
<p>Licence No.: 23-01-12437-0 Licence Type: Limited Vendor</p>					
82	12 of 21	SW/27.8	198.8	WAL-MART CANADA INC. #3145 101 EDEGELEY BLVD CONCORD ON L4K 4Z4	PES
<p>Licence No.: 23-01-16454-0 Licence Type: LIMITED</p>					
82	13 of 21	SW/27.8	198.8	WALMART CANADA CORP 101 EDGELEY BLVD VAUGHAN ON L4J 0A7	PES
<p>Licence No.: 23-01-16159-0 Licence Type: LIMITED</p>					

Map Key	Number of Records	Direction/ Distance m	Elevation m	Site	DB
82	14 of 21	SW/27.8	198.8	WAL-MART CANADA CORP #3145 101 EDGELEY BLVD VAUGHAN ON L4K 4Z4	PES
Licence No.:					
Licence Type: Vendor					
82	15 of 21	SW/27.8	198.8	WAL-MART CANADA INC. #3145 101 EDEGELEY BLVD CONCORD ON L4K4Z4	PES
Licence No.:					
Licence Type: Vendor					
82	16 of 21	SW/27.8	198.8	Crossroads Refridgeration Limited 101 Edgeley Blvd Vaughan ON L4K 4Z4	SPL
Ref No.: 5838-8FWNQE					
Incident Dt: 4/14/2011					
MOE Reported Dt: 4/14/2011					
Contaminant Name: REFRIGERANT GAS, N.O.S.					
Contaminant Quantity: 113 kg					
Incident Summary: Walmart: refrigerant leak (R-404A)					
Incident Cause: Discharge or Emission to Air					
Incident Reason: Spill					
Nature of Impact: Air Pollution					
Receiving Medium:					
Environmental Impact: Not Anticipated					
82	17 of 21	SW/27.8	198.8	Crossroads Refrigeration Limited 101 Edgeley Blvd Vaughan ON	SPL
Ref No.: 5048-8ZUMYK					
Incident Dt: 07-NOV-12					
MOE Reported Dt: 08-NOV-12					
Contaminant Name: REFRIGERANT GAS, N.O.S.					
Contaminant Quantity: 182 kg					
Incident Summary: Walmart: 182 kg R404A to atm.					
Incident Cause: Leak/Break					
Incident Reason: Other					
Nature of Impact: Air Pollution					
Receiving Medium:					
Environmental Impact: Confirmed					
82	18 of 21	SW/27.8	198.8	Walmart Canada Corp.; Crossroads Refrigeration Limited 101 Edgely Blvd Vaughan ON	SPL
Ref No.: 4644-9F6JSE					
Incident Dt: 2013/12/16					
MOE Reported Dt: 2014/01/08					
Contaminant Name: REFRIGERANT GAS, N.O.S.					

Map Key	Number of Records	Direction/ Distance m	Elevation m	Site	DB
<i>Contaminant Quantity:</i> <i>Incident Summary:</i> <i>Incident Cause:</i> <i>Incident Reason:</i> <i>Nature of Impact:</i> <i>Receiving Medium:</i> <i>Environmental Impact:</i>		136.2 kg Walmart: R404A to atm. 136.2 kg Leak/Break Equipment Failure Air Pollution Not Anticipated			
82	19 of 21	SW/27.8	198.8	Walmart Canada Corp. 101 Edgely Blvd Vaughan ON	SPL
<i>Ref No.:</i> <i>Incident Dt:</i> <i>MOE Reported Dt:</i> <i>Contaminant Name:</i> <i>Contaminant Quantity:</i> <i>Incident Summary:</i> <i>Incident Cause:</i> <i>Incident Reason:</i> <i>Nature of Impact:</i> <i>Receiving Medium:</i> <i>Environmental Impact:</i>		1104-8YCLX4 20-SEP-12 03-SEP-12 REFRIGERANT GAS, N.O.S. 300 lb Walmart: 250-300 lbs of refrigerant R404A to atm Leak/Break Equipment Failure Air Pollution Not Anticipated			
82	20 of 21	SW/27.8	198.8	Walmart Canada - 101 Edgeley Blvd<UNOFFICIAL> 101 Edgely Blvd Vaughan ON	SPL
<i>Ref No.:</i> <i>Incident Dt:</i> <i>MOE Reported Dt:</i> <i>Contaminant Name:</i> <i>Contaminant Quantity:</i> <i>Incident Summary:</i> <i>Incident Cause:</i> <i>Incident Reason:</i> <i>Nature of Impact:</i> <i>Receiving Medium:</i> <i>Environmental Impact:</i>		7155-92MQQE 01-DEC-12 03-DEC-12 REFRIGERANT GAS, R404 136 kg Walmart: 136kg R404 refrigerant to atmosphere Leak/Break Equipment Failure Air Pollution Possible			
82	21 of 21	SW/27.8	198.8	Wal-Mart Canada Corp. 101 Edgeley Blvd Vaughan ON L4K 4Z4	SPL
<i>Ref No.:</i> <i>Incident Dt:</i> <i>MOE Reported Dt:</i> <i>Contaminant Name:</i> <i>Contaminant Quantity:</i> <i>Incident Summary:</i> <i>Incident Cause:</i> <i>Incident Reason:</i> <i>Nature of Impact:</i> <i>Receiving Medium:</i> <i>Environmental Impact:</i>		5525-83MKXJ 3/17/2010 REFRIGERANT GAS, N.O.S. Walmart - 250 lbs HP 62 to atm Valve / Fitting Leak Or Failure Equipment Failure - Malfunction of system components Air Pollution Not Anticipated			

Map Key	Number of Records	Direction/ Distance m	Elevation m	Site	DB
83	1 of 1	SE/236.9	198.4	York Disposal Services Limited Jane St. 150m north of Hwy 7 Vaughan ON	SPL
Ref No.:		6435-6YHNDT			
Incident Dt:					
MOE Reported Dt:		2/17/2007			
Contaminant Name:		DIESEL FUEL			
Contaminant Quantity:		150 L			
Incident Summary:		MVA: 150L DSL to CB and storm			
Incident Cause:		Discharge Or Bypass To A Watercourse			
Incident Reason:		Spill			
Nature of Impact:		Other Impact(s); Surface Water Pollution			
Receiving Medium:		Water			
Environmental Impact:		Possible			
84	1 of 1	S/244.8	197.8	Toronto ON	WWIS
Well ID:		7171543		Lot:	
Concession:				Concession Name:	
County:		YORK		Municipality:	
Easting Nad83:		618339		VAUGHAN TOWN (VAUGHAN TWP)	
Zone:		17		Northing Nad83:	
Primary Water Use:				4850104	
Sec. Water Use:				Utm Reliability:	
Pump Rate:				margin of error : 10 - 30 m	
Flow Rate:				Construction Date:	
Specific Capacity:				19-OCT-11	
Construction Method:				Well Depth:	
Elevation (m):				m	
Depth to Bedrock:				Static Water Level:	
Water Type:		Untested		Clear/Cloudy:	
---		---		Final Well Status:	
Thickness:				Abandoned-Other	
Material Colour:				Flowing (y/n):	
				Elevation Reliability:	
				Overburden/Bedrock:	
				Casing Material:	
				Original Depth:	
				m	
				Material:	
				m	
85	1 of 1	NW/213.8	200.8	Capable Plastic Injection & Mould Ltd. 100 Buttermill Ave. Concord ON	GEN
Generator #:		ON4842197			
Approval Yrs:		2013			
SIC Code:		326198			
SIC Description:		ALL OTHER PLASTIC PRODUCT MANUFACTURING			
---		---			
Waste Code:		252			
Waste Description:		WASTE OILS & LUBRICANTS			
86	1 of 12	NW/217.5	200.8	Capable Plastic Injection & Mould Ltd. 100 Buttermill Ave Vaughan ON L4K 3X7	CA
Certificate #:		8992-7TTLJQ			

Map Key	Number of Records	Direction/ Distance m	Elevation m	Site	DB
<p>Application Year: 2009 Issue Date: 7/14/2009 Approval Type: Air Status: Approved Application Type: Client Name: Client Address: Client City: Client Postal Code: Project Description: Contaminants: Emission Control:</p>					
86	2 of 12	NW/217.5	200.8	Capable Plastic Injection & Mould Ltd. 100 Buttermill Avenue Vaughan ON L4K 3X7	EBR
<p>Year: 2009 EBR Registry No.: 010-6662 Ministry Ref. No.: 9609-7QPQG8 Type: Instrument Proposal Instrument Type: (EPA s. 9) - Approval for discharge into the natural environment other than water (i.e. Air) Proposal Date: May 13, 2009 Location: 100 Buttermill Avenue Vaughan Proponent Address: 100 Buttermill avenue Vaughan Ontario Canada L4K 3X7</p>					
86	3 of 12	NW/217.5	200.8	Capable Plastic Injection & Mould Ltd. 100 Buttermill Ave. Concord ON L4K 3X7	GEN
<p>Generator #: ON4842197 Approval Yrs: 2012 SIC Code: 326198 SIC Description: All Other Plastic Product Manufacturing</p> <p>--- Details --- Waste Code: 252 Waste Description: WASTE OILS & LUBRICANTS</p>					
86	4 of 12	NW/217.5	200.8	Capable Plastic Injection & Mould Ltd. 100 Buttermill Ave. Concord ON L4K 3X7	GEN
<p>Generator #: ON4842197 Approval Yrs: 2009 SIC Code: 326198 SIC Description: All Other Plastic Product Manufacturing</p> <p>--- Details --- Waste Code: 252 Waste Description: WASTE OILS & LUBRICANTS</p>					
86	5 of 12	NW/217.5	200.8	Capable Plastic Injection & Mould Ltd. 100 Buttermill Ave. Concord ON L4K 3X7	GEN
<p>Generator #: ON4842197</p>					

Map Key	Number of Records	Direction/ Distance m	Elevation m	Site	DB
Approval Yrs:		As of May 2015			
SIC Code:					
SIC Description:					
--- Details ---					
Waste Code:		252			
Waste Description:		Waste crankcase oils and lubricants			
86	6 of 12	NW/217.5	200.8	CAPABLE PLASTIC INJECTION & MOULD 08-605 100 BUTTERMILL AVENUE VAUGHAN ON L4K 3X7	GEN
Generator #:		ON1277500			
Approval Yrs:		92,93,94,95,96,97,98			
SIC Code:		1699			
SIC Description:		OTHER PLASTIC PROD.			
--- Details ---					
Waste Code:		252			
Waste Description:		WASTE OILS & LUBRICANTS			
86	7 of 12	NW/217.5	200.8	CAPABLE PLASTIC INJECTION & MOULD LTD. 100 BUTTERMILL AVENUE VAUGHAN ON L4K 3X7	GEN
Generator #:		ON1277500			
Approval Yrs:		99,00,01			
SIC Code:		1699			
SIC Description:		OTHER PLASTIC PROD.			
--- Details ---					
Waste Code:		252			
Waste Description:		WASTE OILS & LUBRICANTS			
86	8 of 12	NW/217.5	200.8	CAPABLE PLASTIC INJECTION & MOULD LTD. 100 BUTTERMILL AVE. VAUGHAN ON L4K 3X7	GEN
Generator #:		ON1277500			
Approval Yrs:		02,03,04			
SIC Code:					
SIC Description:					
--- Details ---					
Waste Code:		252			
Waste Description:		WASTE OILS & LUBRICANTS			
86	9 of 12	NW/217.5	200.8	Capable Plastic Injection & Mould Ltd. 100 Buttermill Ave. Concord ON L4K 3X7	GEN
Generator #:		ON4842197			
Approval Yrs:		06			
SIC Code:		326198			
SIC Description:		All Other Plastic Product Manufacturing			

Map Key	Number of Records	Direction/ Distance m	Elevation m	Site	DB
--- Details ---					
		Waste Code: 252			
		Waste Description: WASTE OILS & LUBRICANTS			
86	10 of 12	NW/217.5	200.8	Capable Plastic Injection & Mould Ltd. 100 Buttermill Ave. Concord ON L4K 3X7	GEN
		Generator #: ON4842197			
		Approval Yrs: 2010			
		SIC Code: 326198			
		SIC Description: All Other Plastic Product Manufacturing			
--- Details ---					
		Waste Code: 252			
		Waste Description: WASTE OILS & LUBRICANTS			
86	11 of 12	NW/217.5	200.8	Capable Plastic Injection 100 Buttermill Ave Concord ON L4K 3X7	SCT
		Established: 9/1/1987			
		Plant Size (ft²): 13500			
		Employment:			
--- Details ---					
		SIC/NAICS Code: 326198			
		Description: All Other Plastic Product Manufacturing			
		+ SIC/NAICS Code: 326198			
		Description: All Other Plastic Product Manufacturing			
86	12 of 12	NW/217.5	200.8	Capable Plastic Inject/Mould 100 Buttermill Ave Concord ON L4K 3X7	SCT
		Established: 01-AUG-87			
		Plant Size (ft²): 13500			
		Employment:			
--- Details ---					
		SIC/NAICS Code: 326198			
		Description: All Other Plastic Product Manufacturing			
		+ SIC/NAICS Code: 326198			
		Description: All Other Plastic Product Manufacturing			
87	1 of 15	WNW/139.3	200.8	ROCKEY TRANSPORTATION 259 EDGELEY BOULEVARD, UNIT 9 VAUGHAN ON L4K 3Y5	GEN
		Generator #: ON2373400			
		Approval Yrs: 98,99,00,01			
		SIC Code: 3041			
		SIC Description: COATING OF METAL PR.			
--- Details ---					
		Waste Code: 252			
		Waste Description: WASTE OILS & LUBRICANTS			

Map Key	Number of Records	Direction/ Distance m	Elevation m	Site	DB
87	2 of 15	WNW/139.3	200.8	EMERALD FURNITURE RESTORATIONS 14-566 259 EDGELEY BLVD. UNIT #10 VAUGHAN ON L4K 3Y5	GEN
Generator #:		ON1075000			
Approval Yrs:		92,93,94,95,96,97,98			
SIC Code:		6213			
SIC Description:		FURN. REFINISHING			
--- Details ---					
Waste Code:		212			
Waste Description:		ALIPHATIC SOLVENTS			
87	3 of 15	WNW/139.3	200.8	EMERALD FURNITURE RESTORATIONS 259 EDGELEY BLVD. UNIT #10 VAUGHAN ON L4K 3Y5	GEN
Generator #:		ON1075000			
Approval Yrs:		88,89,90			
SIC Code:		6213			
SIC Description:		FURN. REFINISHING			
--- Details ---					
Waste Code:		212			
Waste Description:		ALIPHATIC SOLVENTS			
87	4 of 15	WNW/139.3	200.8	EMERALD FURNITURE RESTORATIONS 259 EDGELEY BOULEVARD, UNIT #10 VAUGHAN ON L4K 3Y5	GEN
Generator #:		ON1075000			
Approval Yrs:		99,00,01			
SIC Code:		6213			
SIC Description:		FURN. REFINISHING			
--- Details ---					
Waste Code:		212			
Waste Description:		ALIPHATIC SOLVENTS			
87	5 of 15	WNW/139.3	200.8	T.A.C. CONTROLS INC. 259 EDGELEY BLVD UNIT 5 CONCORD ON L4K 3Y5	SCT
Established:		1985			
Plant Size (ft²):		2500			
Employment:		10			
--- Details ---					
SIC/NAICS Code:		1731			
Description:		ELECTRICAL WORK			
+					
SIC/NAICS Code:		3822			
Description:		AUTOMATIC CONTROLS FOR REGULATING RESIDENTIAL AND COMMERCIAL ENVIRONMENTS AND APPLIANCES			
+					
SIC/NAICS Code:		334512			
Description:		Measuring, Medical and Controlling Devices Manufacturing			

Map Key	Number of Records	Direction/ Distance m	Elevation m	Site	DB
87	6 of 15	WNW/139.3	200.8	Anker Brick Pillars Ltd. 259 Edgeley Blvd Unit 8 Concord ON L4K 3Y5	SCT
Established:		1998			
Plant Size (ft²):					
Employment:		2			
--- Details ---					
SIC/NAICS Code:		327120			
Description:		Clay Building Material and Refractory Manufacturing			
+					
SIC/NAICS Code:		327390			
Description:		Other Concrete Product Manufacturing			
87	7 of 15	WNW/139.3	200.8	T.A.C. Controls & Automatio 259 Edgeley Blvd Unit 5 Concord ON L4K 3Y5	SCT
Established:		01-AUG-85			
Plant Size (ft²):		2500			
Employment:					
--- Details ---					
SIC/NAICS Code:		334512			
Description:		Measuring, Medical and Controlling Devices Manufacturing			
+					
SIC/NAICS Code:		238210			
Description:		Electrical Contractors and Other Wiring Installation Contractors			
87	8 of 15	WNW/139.3	200.8	I.T. Imports Inc. 259 Edgeley Blvd Unit 2 Vaughan ON L4K 3Y5	SCT
Established:		8/1/2004			
Plant Size (ft²):					
Employment:					
--- Details ---					
SIC/NAICS Code:		323119			
Description:		Other Printing			
+					
SIC/NAICS Code:		541510			
Description:		Computer Systems Design and Related Services			
+					
SIC/NAICS Code:		541619			
Description:		Other Management Consulting Services			
+					
SIC/NAICS Code:		541490			
Description:		Other Specialized Design Services			
87	9 of 15	WNW/139.3	200.8	JAMES NORMAN PRINTING INC. 259 EDGELEY BLVD UNIT 3-4 CONCORD ON L4K 3Y5	SCT
Established:		1988			
Plant Size (ft²):		2000			
Employment:		3			

Map Key	Number of Records	Direction/ Distance m	Elevation m	Site	DB
--- Details ---					
	SIC/NAICS Code:	2752			
	Description:	COMMERCIAL PRINTING, LITHOGRAPHIC			
	+				
	SIC/NAICS Code:	2759			
	Description:	COMMERCIAL PRINTING, NOT ELSEWHERE CLASSIFIED			
87	10 of 15	WNW/139.3	200.8	T.A.C. Controls Automation 259 Edgeley Blvd Unit 5 Concord ON L4K 3Y5	SCT
	Established:	1985			
	Plant Size (ft²):	2500			
	Employment:	20			
--- Details ---					
	SIC/NAICS Code:	232510			
	Description:	Electrical Work			
87	11 of 15	WNW/139.3	200.8	NeedFlyer 259 Edgeley Blvd Unit 2 Concord ON L4K 3Y5	SCT
	Established:	01-JAN-04			
	Plant Size (ft²):				
	Employment:				
--- Details ---					
	SIC/NAICS Code:	323119			
	Description:	Other Printing			
	+				
	SIC/NAICS Code:	541619			
	Description:	Other Management Consulting Services			
	+				
	SIC/NAICS Code:	541510			
	Description:	Computer Systems Design and Related Services			
	+				
	SIC/NAICS Code:	541490			
	Description:	Other Specialized Design Services			
	+				
	SIC/NAICS Code:	339950			
	Description:	Sign Manufacturing			
87	12 of 15	WNW/139.3	200.8	Techno Scientific Inc. 259 Edgeley Blvd Unit 11-12 Concord ON L4K 3Y5	SCT
	Established:	01-JAN-80			
	Plant Size (ft²):	12000			
	Employment:				
--- Details ---					
	SIC/NAICS Code:	333299			
	Description:	All Other Industrial Machinery Manufacturing			
	+				
	SIC/NAICS Code:	541380			
	Description:	Testing Laboratories			
	+				
	SIC/NAICS Code:	335315			

Map Key	Number of Records	Direction/ Distance m	Elevation m	Site	DB
<i>Description:</i>		Switchgear and Switchboard, and Relay and Industrial Control Apparatus Manufacturing			
+					
<i>SIC/NAICS Code:</i>		416110			
<i>Description:</i>		Electrical Wiring and Construction Supplies Wholesaler-Distributors			
+					
<i>SIC/NAICS Code:</i>		334512			
<i>Description:</i>		Measuring, Medical and Controlling Devices Manufacturing			
+					
<i>SIC/NAICS Code:</i>		334512			
<i>Description:</i>		Measuring, Medical and Controlling Devices Manufacturing			
+					
<i>SIC/NAICS Code:</i>		333990			
<i>Description:</i>		All Other General-Purpose Machinery Manufacturing			
+					
<i>SIC/NAICS Code:</i>		334410			
<i>Description:</i>		Semiconductor and Other Electronic Component Manufacturing			
+					
<i>SIC/NAICS Code:</i>		417930			
<i>Description:</i>		Professional Machinery, Equipment and Supplies Wholesaler-Distributors			
+					
<i>SIC/NAICS Code:</i>		417230			
<i>Description:</i>		Industrial Machinery, Equipment and Supplies Wholesaler-Distributors			
+					
<i>SIC/NAICS Code:</i>		334110			
<i>Description:</i>		Computer and Peripheral Equipment Manufacturing			

87	13 of 15	WNW/139.3	200.8	JAMES NORMAN PRINTING 259 Edgeley Blvd Concord ON L4K 3Y5	SCT
<i>Established:</i>		1989			
<i>Plant Size (ft²):</i>		0			
<i>Employment:</i>		3			
--- Details ---					
<i>SIC/NAICS Code:</i>		323119			
<i>Description:</i>		Other Printing			

87	14 of 15	WNW/139.3	200.8	James Norman Printing Inc. 259 Edgeley Blvd Unit 2 Concord ON L4K 3Y5	SCT
<i>Established:</i>		1989			
<i>Plant Size (ft²):</i>					
<i>Employment:</i>		3			

87	15 of 15	WNW/139.3	200.8	TSI Technologies Inc. 259 Edgeley Blvd Unit 11-12 Concord ON L4K 3Y5	SCT
<i>Established:</i>		01-JUL-96			
<i>Plant Size (ft²):</i>					
<i>Employment:</i>					
--- Details ---					
<i>SIC/NAICS Code:</i>		334512			
<i>Description:</i>		Measuring, Medical and Controlling Devices Manufacturing			
+					
<i>SIC/NAICS Code:</i>		541710			

Map Key	Number of Records	Direction/ Distance m	Elevation m	Site	DB
<i>Description:</i> Research and Development in the Physical, Engineering and Life Sciences + <i>SIC/NAICS Code:</i> 333299 <i>Description:</i> All Other Industrial Machinery Manufacturing + <i>SIC/NAICS Code:</i> 334410 <i>Description:</i> Semiconductor and Other Electronic Component Manufacturing					
88	1 of 2	NE/108.7	200.8	Nedco Ontario 8001 Jane St Unit 2 Concord ON L4K 2M7	SCT
<i>Established:</i> 01-SEP-65 <i>Plant Size (ft²):</i> 5500 <i>Employment:</i>					
--- Details ---					
<i>SIC/NAICS Code:</i> 416110 <i>Description:</i> Electrical Wiring and Construction Supplies Wholesaler-Distributors + <i>SIC/NAICS Code:</i> 417320 <i>Description:</i> Electronic Components, Navigational and Communications Equipment and Supplies Wholesaler-Distributors + <i>SIC/NAICS Code:</i> 416210 <i>Description:</i> Metal Service Centres + <i>SIC/NAICS Code:</i> 417230 <i>Description:</i> Industrial Machinery, Equipment and Supplies Wholesaler-Distributors + <i>SIC/NAICS Code:</i> 416110 <i>Description:</i> Electrical Wiring and Construction Supplies Wholesaler-Distributors					
88	2 of 2	NE/108.7	200.8	UPDATE PRECAST MOULDING INC. 8001 JANE ST UNIT 3 CONCORD ON L4K 2M7	SCT
<i>Established:</i> 1993 <i>Plant Size (ft²):</i> 3000 <i>Employment:</i> 4					
--- Details ---					
<i>SIC/NAICS Code:</i> 3089 <i>Description:</i> PLASTICS PRODUCTS, NOT ELSEWHERE CLASSIFIED + <i>SIC/NAICS Code:</i> 326198 <i>Description:</i> All Other Plastic Product Manufacturing					
89	1 of 1	WNW/194.9	200.8	Weston Bakeries 273 Edgeley Blvd. Concord ON	GEN
<i>Generator #:</i> ON8953464 <i>Approval Yrs:</i> 2013 <i>SIC Code:</i> 311814 <i>SIC Description:</i> COMMERCIAL BAKERIES AND FROZEN BAKERY PRODUCT MANUFACTURING					
--- Details ---					
<i>Waste Code:</i> 122 <i>Waste Description:</i> ALKALINE WASTES - OTHER METALS					

Map Key	Number of Records	Direction/ Distance m	Elevation m	Site	DB
+					
		Waste Code: 146			
		Waste Description: OTHER SPECIFIED INORGANICS			
+					
		Waste Code: 252			
		Waste Description: WASTE OILS & LUBRICANTS			
+					
		Waste Code: 123			
		Waste Description: ALKALINE PHOSPHATES			
+					
		Waste Code: 148			
		Waste Description: INORGANIC LABORATORY CHEMICALS			

90	1 of 12	WNW/189.0	200.8	Weston Bakeries 273 Edegely Blvd. Concord ON L4K 3Y7	NPRI
		NPRI #:	0000007677		
		Year:	2002		
		Longitude:	-79.5329		
		Latitude:	43.7997		
		--- Details ---			
		Air:	14.921		
		Water:			
		Land:			
		Units:	tonnes		
		Substances Released:	Volatile Organic Compounds (VOCs)		

90	2 of 12	WNW/189.0	200.8	Weston Bakeries Limited 273 Edgeley Boulevard Concord ON L4K3Y7	NPRI
		NPRI #:	0000007677		
		Year:	2008		
		Longitude:	-79.5329		
		Latitude:	43.7997		
		--- Details ---			
		Air:	23.922		
		Water:			
		Land:			
		Units:	tonnes		
		Substances Released:	Volatile Organic Compounds (VOCs)		

90	3 of 12	WNW/189.0	200.8	WESTON BAKERIES LTD. 273 Edgeley Boulevard Concord ON L4K3Y7	NPRI
		NPRI #:	0000007677		
		Year:	2013		
		Longitude:	-79.5329		
		Latitude:	43.7997		
		--- Details ---			
		Air:	18.19		
		Water:			
		Land:			
		Units:	tonnes		
		Substances Released:	Volatile Organic Compounds (VOCs)		

Map Key	Number of Records	Direction/ Distance m	Elevation m	Site	DB
90	4 of 12	WNW/189.0	200.8	Weston Bakeries Ltd. 273 Edgeley Boulevard Concord ON L4K3Y7	NPRI
NPRI #: 0000007677 Year: 2012 Longitude: -79.5329 Latitude: 43.7997 --- Details --- Air: 39.555 Water: Land: Units: tonnes Substances Released: Volatile Organic Compounds (VOCs)					
90	5 of 12	WNW/189.0	200.8	Weston Bakeries Ltd. 273 Edgeley Boulevard Concord ON L4K3Y7	NPRI
NPRI #: 0000007677 Year: 2011 Longitude: -79.5329 Latitude: 43.7997 --- Details --- Air: 35.704 Water: Land: Units: tonnes Substances Released: Volatile Organic Compounds (VOCs)					
90	6 of 12	WNW/189.0	200.8	Weston Bakeries Ltd. 273 Edgeley Boulevard Concord ON L4K3Y7	NPRI
NPRI #: 0000007677 Year: 2010 Longitude: -79.5329 Latitude: 43.7997 --- Details --- Air: 40.849 Water: Land: Units: tonnes Substances Released: Volatile Organic Compounds (VOCs)					
90	7 of 12	WNW/189.0	200.8	Weston Bakeries Limited 273 Edgeley Boulevard Concord ON L4K3Y7	NPRI
NPRI #: 0000007677 Year: 2005 Longitude: -79.5329 Latitude: 43.7997 --- Details ---					

Map Key	Number of Records	Direction/ Distance m	Elevation m	Site	DB
Air:		22.71			
Water:					
Land:					
Units:		tonnes			
Substances Released:		Volatile Organic Compounds (VOCs)			
90	8 of 12	WNW/189.0	200.8	Weston Bakeries Limited 273 Edgeley Boulevard Concord ON L4K3Y7	NPRI
NPRI #:		0000007677			
Year:		2009			
Longitude:		-79.5329			
Latitude:		43.7997			
--- Details ---					
Air:		38.514			
Water:					
Land:					
Units:		tonnes			
Substances Released:		Volatile Organic Compounds (VOCs)			
90	9 of 12	WNW/189.0	200.8	Weston Bakeries 273 Edgeley Boulevard Concord ON L4K3Y7	NPRI
NPRI #:		0000007677			
Year:		2003			
Longitude:		-79.5329			
Latitude:		43.7997			
--- Details ---					
Air:		14.67			
Water:					
Land:					
Units:		tonnes			
Substances Released:		Volatile Organic Compounds (VOCs)			
90	10 of 12	WNW/189.0	200.8	Weston Bakeries Limited 273 Edgeley Boulevard Concord ON L4K3Y7	NPRI
NPRI #:		0000007677			
Year:		2004			
Longitude:		-79.5329			
Latitude:		43.7997			
--- Details ---					
Air:		19.966			
Water:					
Land:					
Units:		tonnes			
Substances Released:		Volatile Organic Compounds (VOCs)			
90	11 of 12	WNW/189.0	200.8	Weston Bakeries Limited 273 Edgeley Boulevard Concord ON L4K3Y7	NPRI
NPRI #:		0000007677			

NPRI #: 0000007677

Map Key	Number of Records	Direction/ Distance m	Elevation m	Site	DB
Year:		2006			
Longitude:		-79.5329			
Latitude:		43.7997			
--- Details ---					
Air:		20.285			
Water:					
Land:					
Units:		tonnes			
Substances Released:		Volatile Organic Compounds (VOCs)			

90	12 of 12	WNW/189.0	200.8	Weston Bakeries Limited 273 Edgeley Boulevard Concord ON L4K3Y7	NPRI
NPRI #:		0000007677			
Year:		2007			
Longitude:		-79.5329			
Latitude:		43.7997			
--- Details ---					
Air:		71.463			
Water:					
Land:					
Units:		tonnes			
Substances Released:		Volatile Organic Compounds (VOCs)			

91	1 of 17	WNW/195.5	200.8	Weston Bakeries Limited 273 Edgeley Blvd. Vaughan ON L4K 3Y7	CA
Certificate #:		0049-6M2S2L			
Application Year:		2006			
Issue Date:		4/1/2006			
Approval Type:		Air			
Status:		Approved			
Application Type:					
Client Name:					
Client Address:					
Client City:					
Client Postal Code:					
Project Description:					
Contaminants:					
Emission Control:					

91	2 of 17	WNW/195.5	200.8	Weston Bakeries Limited 273 Edgeley Blvd Vaughan ON L4K 3Y7	CA
Certificate #:		2145-7JCK7U			
Application Year:		2008			
Issue Date:		9/11/2008			
Approval Type:		Air			
Status:		Approved			
Application Type:					
Client Name:					
Client Address:					
Client City:					
Client Postal Code:					

Map Key	Number of Records	Direction/ Distance m	Elevation m	Site	DB
<i>Project Description:</i>					
<i>Contaminants:</i>					
<i>Emission Control:</i>					
91	3 of 17	WNW/195.5	200.8	Weston Bakeries Limited 273 Edgeley Blvd Vaughan ON L4K 3Y7	EBR
<i>Year:</i>		2005			
<i>EBR Registry No.:</i>		IA05E0237			
<i>Ministry Ref. No.:</i>		9577-69UP6E			
<i>Type:</i>		Instrument Decision			
<i>Instrument Type:</i>		Approval for discharge into the natural environment other than water (i.e. Air) - EPA s. 9			
<i>Proposal Date:</i>					
<i>Location:</i>		273 Edgeley Blvd. Vaughan Ontario L4K 3Y7			
<i>Proponent Address:</i>		273 Edgeley Blvd. Vaughan Ontario L4K 3Y7			
91	4 of 17	WNW/195.5	200.8	Weston Bakeries Limited 273 Edgeley Boulevard Vaughan ON L4K 3Y7	EBR
<i>Year:</i>		2008			
<i>EBR Registry No.:</i>		010-2960			
<i>Ministry Ref. No.:</i>		3326-7C2Q4M			
<i>Type:</i>		Instrument Decision			
<i>Instrument Type:</i>		(EPA s. 9) - Approval for discharge into the natural environment other than water (i.e. Air)			
<i>Proposal Date:</i>		March 07, 2008			
<i>Location:</i>		273 Edgeley Boulevard Vaughan, Regional Municipality of York L4K 3Y7			
<i>Proponent Address:</i>		273 Edgeley Boulevard Vaughan Ontario Canada L4K 3Y7			
91	5 of 17	WNW/195.5	200.8	273 Edgeley Blvd Concord ON L4K 3Y7	EHS
<i>Order No.:</i>		20010402002			
<i>Report Date:</i>		4/8/01			
<i>Report Type:</i>		Complete Report			
<i>Search Radius (km):</i>		0.25			
<i>Addit. Info Ordered:</i>					
91	6 of 17	WNW/195.5	200.8	273 Edgeley Boulevard Vaughan ON L4K 3Y7	EHS
<i>Order No.:</i>		20120410033			
<i>Report Date:</i>		4/11/2012 4:53:31 PM			
<i>Report Type:</i>		Site Report			
<i>Search Radius (km):</i>		0.25			
<i>Addit. Info Ordered:</i>					
91	7 of 17	WNW/195.5	200.8	Weston Bakeries 273 Edgeley Blvd. Concord ON L4K 3Y7	GEN
<i>Generator #:</i>		ON8953464			

Map Key	Number of Records	Direction/ Distance m	Elevation m	Site	DB
Approval Yrs:		03,04,05,07,08			
SIC Code:					
SIC Description:					
--- Details ---					
Waste Code:		122			
Waste Description:		ALKALINE WASTES - OTHER METALS			
+					
Waste Code:		123			
Waste Description:		ALKALINE PHOSPHATES			
+					
Waste Code:		122			
Waste Description:		ALKALINE WASTES - OTHER METALS			
+					
Waste Code:		146			
Waste Description:		OTHER SPECIFIED INORGANICS			
+					
Waste Code:		252			
Waste Description:		WASTE OILS & LUBRICANTS			

91	8 of 17	WNW/195.5	200.8	Weston Bakeries Concord 273 Edgeley Blvd. Concord ON L4K 3Y7	GEN
Generator #:		ON8953464			
Approval Yrs:		As of April 2014			
SIC Code:					
SIC Description:					
--- Details ---					
Waste Code:		122			
Waste Description:		Alkaline slutions - containing other metals and non-metals (not cyanide)			
+					
Waste Code:		252			
Waste Description:		Waste crankcase oils and lubricants			
+					
Waste Code:		146			
Waste Description:		Other specified inorganic sludges, slurries or solids			
+					
Waste Code:		148			
Waste Description:		Misc. wastes and inorganic chemicals			

91	9 of 17	WNW/195.5	200.8	Weston Bakeries 273 Edgeley Blvd. Concord ON L4K 3Y7	GEN
Generator #:		ON8953464			
Approval Yrs:		2009			
SIC Code:		311814			
SIC Description:		Commercial Bakeries and Frozen Bakery Product Manufacturing			
--- Details ---					
Waste Code:		122			
Waste Description:		ALKALINE WASTES - OTHER METALS			
+					
Waste Code:		123			
Waste Description:		ALKALINE PHOSPHATES			
+					
Waste Code:		146			
Waste Description:		OTHER SPECIFIED INORGANICS			

Map Key	Number of Records	Direction/ Distance m	Elevation m	Site	DB
+ Waste Code: 252 Waste Description: WASTE OILS & LUBRICANTS					
91	10 of 17	WNW/195.5	200.8	Weston Bakeries 273 Edgeley Blvd. Concord ON L4K 3Y7	GEN
Generator #: ON8953464 Approval Yrs: 2011 SIC Code: 311814 SIC Description: Commercial Bakeries and Frozen Bakery Product Manufacturing					
--- Details ---					
Waste Code: 123 Waste Description: ALKALINE PHOSPHATES					
+ Waste Code: 146 Waste Description: OTHER SPECIFIED INORGANICS					
+ Waste Code: 252 Waste Description: WASTE OILS & LUBRICANTS					
+ Waste Code: 122 Waste Description: ALKALINE WASTES - OTHER METALS					
91	11 of 17	WNW/195.5	200.8	Weston Bakeries 273 Edgeley Blvd. Concord ON L4K 3Y7	GEN
Generator #: ON8953464 Approval Yrs: 2010 SIC Code: 311814 SIC Description: Commercial Bakeries and Frozen Bakery Product Manufacturing					
--- Details ---					
Waste Code: 123 Waste Description: ALKALINE PHOSPHATES					
+ Waste Code: 146 Waste Description: OTHER SPECIFIED INORGANICS					
+ Waste Code: 122 Waste Description: ALKALINE WASTES - OTHER METALS					
+ Waste Code: 252 Waste Description: WASTE OILS & LUBRICANTS					
91	12 of 17	WNW/195.5	200.8	Weston Bakeries 273 Edgeley Blvd. Concord ON L4K 3Y7	GEN
Generator #: ON8953464 Approval Yrs: 2012 SIC Code: 311814 SIC Description: Commercial Bakeries and Frozen Bakery Product Manufacturing					
--- Details ---					
Waste Code: 122 Waste Description: ALKALINE WASTES - OTHER METALS					

Map Key	Number of Records	Direction/ Distance m	Elevation m	Site	DB
<p>Ref No.: 6884-74KNXB Incident Dt: MOE Reported Dt: 6/27/2007 Contaminant Name: FREON HP-80 (CFC) Contaminant Quantity: 180 lb Incident Summary: Weston Bakeries: Freon 180 lb to ATM Incident Cause: Discharge or Emission to Air Incident Reason: Equipment Failure Nature of Impact: Air Pollution Receiving Medium: Air Environmental Impact: Not Anticipated</p>					
91	17 of 17	WNW/195.5	200.8	Weston Bakeries Limited 273 Edgeley Blvd Vaughan ON L4K 3Y7	SPL
<p>Ref No.: 2205-7GBJVR Incident Dt: MOE Reported Dt: 7/7/2008 Contaminant Name: FREON HP-80 (CFC) Contaminant Quantity: 180 lb Incident Summary: Weston Bakeries: 180lbs of HP80 to atm Incident Cause: Pipe Or Hose Leak Incident Reason: Nature of Impact: Air Pollution Receiving Medium: Environmental Impact: Not Anticipated</p>					
94	1 of 23	E/37.4	198.8	MTB Industries Inc. 20 Barnes Court Vaughan ON L4K 4L4	CA
<p>Certificate #: 0723-57PQZ2 Application Year: 02 Issue Date: 2/26/02 Approval Type: Industrial air Status: Approved Application Type: New Certificate of Approval Client Name: MTB Industries Inc. Client Address: 20 Barnes Court Client City: Vaughan Client Postal Code: L4K 4L4 Project Description: MTB Industries Inc., a manufacturer of automotive parts, seeks approval for one (1) parts washer exhausting to the atmosphere through one (1) roof stack at a rate of 1.8m3/s. Contaminants: Emission Control:</p>					
94	2 of 23	E/37.4	198.8	MTB Industries Inc. 20 Barnes Court, Concord Vaughan ON	CA
<p>Certificate #: 7772-5HNPNX Application Year: 2003 Issue Date: 1/22/2003 Approval Type: Air Status: Approved</p>					

Map Key	Number of Records	Direction/ Distance m	Elevation m	Site	DB
Application Type: Client Name: Client Address: Client City: Client Postal Code: Project Description: Contaminants: Emission Control:					
94	3 of 23	E/37.4	198.8	SHERWOOD ELECTROMOTION INC. 20 BARNES CRT CONCORD ON L4K 4L4	EASR
CofA Number:		R-003-1000000224			
Date:		12/15/2011			
Status:		Registered			
Project Type:		Heating System			
94	4 of 23	E/37.4	198.8	MTB Industries Inc. 20 Barnes Court Vaughan ON L4K 4L4	EBR
Year:		2001			
EBR Registry No.:		IA01E1709			
Ministry Ref. No.:					
Type:		Instrument			
Instrument Type:		EPA s. 9 - Approval for discharge into the natural environment other than water (i.e. Air)			
Proposal Date:		12/11/01			
Location:		20 Barnes Court, Vaughan, Ontario, L4K 4L4			
Proponent Address:		MTB Industries Inc. 20 Barnes Court, Vaughan, Ontario, L4K 4L4			
94	5 of 23	E/37.4	198.8	MTB Industries Inc. 20 Barnes Court Vaughan ON L4K 4L4	EBR
Year:		2002			
EBR Registry No.:		IA02E0432			
Ministry Ref. No.:					
Type:		Instrument			
Instrument Type:		EPA s. 9 - Approval for discharge into the natural environment other than water (i.e. Air)			
Proposal Date:		5/23/02			
Location:		20 Barnes Court, Concord, Vaughan, Ontario			
Proponent Address:		MTB Industries Inc. 20 Barnes Court, Vaughan, Ontario, L4K 4L4			
94	6 of 23	E/37.4	198.8	Sherwood Electromotion Inc. 20 Barnes Court Vaughan ON	EBR
Year:		2011			
EBR Registry No.:		011-2845			
Ministry Ref. No.:		4445-8EKPCF			
Type:		Instrument Proposal			
Instrument Type:		(EPA s. 9) - Approval for discharge into the natural environment other than water (i.e. Air)			
Proposal Date:		March 14, 2011			
Location:		20 Barnes Court Vaughan			

Map Key	Number of Records	Direction/ Distance m	Elevation m	Site	DB
Proponent Address:		20 Barnes Court Vaughan Ontario Canada L4K 3Z2			
94	7 of 23	E/37.4	198.8	Sherwood Electromotion Inc. 20 Barnes Crt Concord Vaughan ON L4K 4L4	ECA
CofA Number:		0524-8NFJC4			
Date:		12/29/2011			
Status:		Approved			
Project Type:		Air/Noise			
94	8 of 23	E/37.4	198.8	20 BARNES COURT VAUGHAN ON L4K 4L4	EHS
Order No.:		20110815064			
Report Date:		8/24/2011			
Report Type:		Standard Report			
Search Radius (km):		0.25			
Addit. Info Ordered:					
94	9 of 23	E/37.4	198.8	20 Barnes Ct Vaughan ON L4K 4L4	EHS
Order No.:		20060214002			
Report Date:		2/15/2006			
Report Type:		Site Report			
Search Radius (km):		0.25			
Addit. Info Ordered:					
94	10 of 23	E/37.4	198.8	20 Barnes Crt Concord ON L4K 4L4	EHS
Order No.:		20010827009			
Report Date:		8/30/01			
Report Type:		Custom Report			
Search Radius (km):		0.25			
Addit. Info Ordered:					
94	11 of 23	E/37.4	198.8	20 Barnes Court, Building H Vaughan ON	EHS
Order No.:		20110331007			
Report Date:		4/8/2011			
Report Type:		Standard Report			
Search Radius (km):		0.25			
Addit. Info Ordered:					
94	12 of 23	E/37.4	198.8	20 Barnes Crt Vaughan ON L4K 4L4	EHS
Order No.:		20080731016			
Report Date:		8/11/2008			

Map Key	Number of Records	Direction/ Distance m	Elevation m	Site	DB
Report Type:		Custom Report			
Search Radius (km):		0.25			
Addit. Info Ordered:					
94	13 of 23	E/37.4	198.8	MAK TAILORED BLANKING 20 BARNES COURT VAUGHAN ON L4K 4L4	GEN
Generator #:		ON2002900			
Approval Yrs:		95,96,97,98,99,00			
SIC Code:		9999			
SIC Description:		OTHER SERVICES			
--- Details ---					
Waste Code:		253			
Waste Description:		EMULSIFIED OILS			
94	14 of 23	E/37.4	198.8	sherwood electromotion inc 20 Barnes Court vaughan ON L4K 4L4	GEN
Generator #:		ON3456000			
Approval Yrs:		2011			
SIC Code:		335312			
SIC Description:					
94	15 of 23	E/37.4	198.8	MTB INDUSTRIES INC. 20 BARNES COURT, UNIT A, B & C VAUGHAN ON L4K 4L4	GEN
Generator #:		ON2002900			
Approval Yrs:		01,02,03,04,05,06,07,08			
SIC Code:		9999			
SIC Description:		OTHER SERVICES			
--- Details ---					
Waste Code:		252			
Waste Description:		WASTE OILS & LUBRICANTS			
+					
Waste Code:		252			
Waste Description:		WASTE OILS & LUBRICANTS			
+					
Waste Code:		145			
Waste Description:		PAINT/PIGMENT/COATING RESIDUES			
+					
Waste Code:		251			
Waste Description:		OIL SKIMMINGS & SLUDGES			
+					
Waste Code:		253			
Waste Description:		EMULSIFIED OILS			
94	16 of 23	E/37.4	198.8	MTB INDUSTRIES INC. 20 BARNES COURT, UNIT A, B & C CONCORD ON	GEN
Generator #:		ON2002900			
Approval Yrs:		2009			

Map Key	Number of Records	Direction/ Distance m	Elevation m	Site	DB
SIC Code:		332118			
SIC Description:		Stamping			
--- Details ---					
Waste Code:		251			
Waste Description:		OIL SKIMMINGS & SLUDGES			
+					
Waste Code:		253			
Waste Description:		EMULSIFIED OILS			
94	17 of 23	E/37.4	198.8	sherwood electromotion inc 20 Barnes Court vaughan ON L4K 4L4	GEN
Generator #:		ON3456000			
Approval Yrs:		2012			
SIC Code:		335312			
SIC Description:		Motor and Generator Manufacturing			
94	18 of 23	E/37.4	198.8	Induspray Inc 20 Barnes Court Concord ON L4K 4L4	GEN
Generator #:		ON6493663			
Approval Yrs:		2010			
SIC Code:		172101, 721201			
SIC Description:					
--- Details ---					
Waste Code:		251			
Waste Description:		OIL SKIMMINGS & SLUDGES			
94	19 of 23	E/37.4	198.8	MTB Industries Inc. 20 Barnes Crt Bldg A-C Concord ON L4K 4L4	SCT
Established:		2001			
Plant Size (ft²):					
Employment:					
--- Details ---					
SIC/NAICS Code:		331110			
Description:		Iron and Steel Mills and Ferro-Alloy Manufacturing			
+					
SIC/NAICS Code:		331221			
Description:		Cold-Rolled Steel Shape Manufacturing			
+					
SIC/NAICS Code:		332810			
Description:		Coating, Engraving, Heat Treating and Allied Activities			
94	20 of 23	E/37.4	198.8	Mak Tailored Blanking - Div. of Maksteel Inc. 20 Barnes Crt Bldg AB Concord ON L4K 4L4	SCT
Established:					
Plant Size (ft²):					
Employment:		70			

Map Key	Number of Records	Direction/ Distance m	Elevation m	Site	DB
--- Details ---					
	SIC/NAICS Code:	331110			
	Description:	Iron and Steel Mills and Ferro-Alloy Manufacturing			
	+				
	SIC/NAICS Code:	331221			
	Description:	Cold-Rolled Steel Shape Manufacturing			
	+				
	SIC/NAICS Code:	332810			
	Description:	Coating, Engraving, Heat Treating and Allied Activities			
94	21 of 23	E/37.4	198.8	Fidelity Electronics Inc. 20 Barnes Crt Concord ON L4K 4L4	SCT
	Established:	01-AUG-05			
	Plant Size (ft²):	11000			
	Employment:				
--- Details ---					
	SIC/NAICS Code:	334512			
	Description:	Measuring, Medical and Controlling Devices Manufacturing			
	+				
	SIC/NAICS Code:	334410			
	Description:	Semiconductor and Other Electronic Component Manufacturing			
94	22 of 23	E/37.4	198.8	Mak Tailored Blanking Inc. - O/A - MTB 20 Barnes Crt Bldg AB Concord ON L4K 4L4	SCT
	Established:	2001			
	Plant Size (ft²):				
	Employment:	70			
--- Details ---					
	SIC/NAICS Code:	331110			
	Description:	Iron and Steel Mills and Ferro-Alloy Manufacturing			
	+				
	SIC/NAICS Code:	331221			
	Description:	Cold-Rolled Steel Shape Manufacturing			
	+				
	SIC/NAICS Code:	332810			
	Description:	Coating, Engraving, Heat Treating and Allied Activities			
94	23 of 23	E/37.4	198.8	MAN ROLAND CANADA INC. 20 BARNES CRT BLDG H CONCORD ON L4K 4L4	SCT
	Established:	1934			
	Plant Size (ft²):	0			
	Employment:	25			
--- Details ---					
	SIC/NAICS Code:	3555			
	Description:	PRINTING TRADES MACHINERY AND EQUIPMENT			
	+				
	SIC/NAICS Code:	5084			
	Description:	INDUSTRIAL MACHINERY AND EQUIPMENT			
	+				
	SIC/NAICS Code:	417230			

Map Key	Number of Records	Direction/ Distance m	Elevation m	Site	DB
<i>Description:</i>		Industrial Machinery, Equipment and Supplies Wholesaler-Distributors			
95	1 of 2	E/29.2	198.8	Sherwood Electromotion Inc. 20 Barnes Court Concord ON	GEN
<i>Generator #:</i>		ON3456000			
<i>Approval Yrs:</i>		As of May 2015			
<i>SIC Code:</i>					
<i>SIC Description:</i>					
--- Details ---					
<i>Waste Code:</i>		213			
<i>Waste Description:</i>		Petroleum distillates			
+					
<i>Waste Code:</i>		252			
<i>Waste Description:</i>		Waste crankcase oils and lubricants			
+					
<i>Waste Code:</i>		212			
<i>Waste Description:</i>		Aliphatic solvents and residues			
+					
<i>Waste Code:</i>		251			
<i>Waste Description:</i>		Waste oils/sludges (petroleum based)			
+					
<i>Waste Code:</i>		148			
<i>Waste Description:</i>		Misc. wastes and inorganic chemicals			
95	2 of 2	E/29.2	198.8	sherwood electromotion inc 20 Barnes Court vaughan ON	GEN
<i>Generator #:</i>		ON3456000			
<i>Approval Yrs:</i>		2013			
<i>SIC Code:</i>		335312			
<i>SIC Description:</i>		MOTOR AND GENERATOR MANUFACTURING			
--- Details ---					
<i>Waste Code:</i>		213			
<i>Waste Description:</i>		PETROLEUM DISTILLATES			
+					
<i>Waste Code:</i>		252			
<i>Waste Description:</i>		WASTE OILS & LUBRICANTS			
+					
<i>Waste Code:</i>		251			
<i>Waste Description:</i>		OIL SKIMMINGS & SLUDGES			
97	1 of 6	NE/229.4	201.8	Barmac Garage Doors Manufacturing Ltd. 60 Talman Crt Concord ON L4K 4L5	SCT
<i>Established:</i>		1970			
<i>Plant Size (ft²):</i>		40000			
<i>Employment:</i>		40			
97	2 of 6	NE/229.4	201.8	Barmac Garage Doors Mfg. Ltd. 60 Talman Crt Concord ON L4K 4L5	SCT

Map Key	Number of Records	Direction/ Distance m	Elevation m	Site	DB
Established:		01-JUL-70			
Plant Size (ft²):		40000			
Employment:					
--- Details ---					
SIC/NAICS Code:		321911			
Description:		Wood Window and Door Manufacturing			
+					
SIC/NAICS Code:		332321			
Description:		Metal Window and Door Manufacturing			
97	3 of 6	NE/229.4	201.8	Robinson-Adams Overhead Doors Inc. 60 Talman Crt Concord ON L4K 4L5	SCT
Established:		1950			
Plant Size (ft²):					
Employment:		20			
--- Details ---					
SIC/NAICS Code:		232460			
Description:		Finish Carpentry and Wood Flooring Work			
+					
SIC/NAICS Code:		232390			
Description:		Other Building Exterior Finishing Work			
97	4 of 6	NE/229.4	201.8	Robinson-Adams Overhead Doors 60 Talman Crt Concord ON L4K 4L5	SCT
Established:		01-AUG-72			
Plant Size (ft²):					
Employment:					
--- Details ---					
SIC/NAICS Code:		238350			
Description:		Finish Carpentry Contractors			
+					
SIC/NAICS Code:		321911			
Description:		Wood Window and Door Manufacturing			
+					
SIC/NAICS Code:		332321			
Description:		Metal Window and Door Manufacturing			
+					
SIC/NAICS Code:		238299			
Description:		All Other Building Equipment Contractors			
+					
SIC/NAICS Code:		321911			
Description:		Wood Window and Door Manufacturing			
97	5 of 6	NE/229.4	201.8	KIK CORPORATION BLACK CREEK, OUTFALL AT REAR OF 60 TALLMAN COURT 33 MCINTOSH BLVD THORNHILL ON VAUGHAN CITY ON	SPL
Ref No.:		158027			
Incident Dt:		//			
MOE Reported Dt:		7/15/1998			

Map Key	Number of Records	Direction/ Distance m	Elevation m	Site	DB
Contaminant Name: Contaminant Quantity: Incident Summary: KIK CORP-SANITARY SEWER CONNECTED TO STORMS,BLACKCREEK.WORKS CONFIRMED. Incident Cause: WASTEWATER DISCHARGE TO WATERCOURSE Incident Reason: OTHER Nature of Impact: Water course or lake Receiving Medium: WATER Environmental Impact: CONFIRMED					
97	6 of 6	NE/229.4	201.8	The Corporation of the City of Vaughan 60 TALMAN CT.<UNOFFICIAL> Vaughan ON L4K 4L5	SPL
Ref No.: 8767-6METJ8 Incident Dt: 2/27/2006 MOE Reported Dt: 2/27/2006 Contaminant Name: WATER/DYE SOLUTION Contaminant Quantity: NS L Incident Summary: Green-turned-red substance in outfall, drainage ditch Incident Cause: Incident Reason: Unknown - Reason not determined Nature of Impact: Surface Water Pollution Receiving Medium: Water Environmental Impact: Possible					
98	1 of 2	WNW/150.3	200.7	Sweet N Fun Products Ltd. 260 Edgeley Blvd Unit 31 Concord ON L4K 3Y4	SCT
Established: 01-JUN-96 Plant Size (ft²): 5000 Employment: --- Details --- SIC/NAICS Code: 311340 Description: Non-Chocolate Confectionery Manufacturing + SIC/NAICS Code: 413190 Description: Other Specialty-Line Food Wholesaler-Distributors					
98	2 of 2	WNW/150.3	200.7	Payless Print 260 Edgeley Blvd Unit 17 Concord ON L4K 3Y4	SCT
Established: 1972 Plant Size (ft²): 1600 Employment: --- Details --- SIC/NAICS Code: 323114 Description: Quick Printing + SIC/NAICS Code: 323115 Description: Digital Printing + SIC/NAICS Code: 323119 Description: Other Printing					

Map Key	Number of Records	Direction/ Distance m	Elevation m	Site	DB
99	1 of 14	WSW/16.8	198.7	Lowe's Companies Canada, ULC 100 Edgeley Blvd Vaughan ON L4K 5W7	CA
Certificate #:		0579-873NRH			
Application Year:		2010			
Issue Date:		8/25/2010			
Approval Type:		Air			
Status:		Approved			
Application Type:					
Client Name:					
Client Address:					
Client City:					
Client Postal Code:					
Project Description:					
Contaminants:					
Emission Control:					

99	2 of 14	WSW/16.8	198.7	100 Edgeley Boulevard Vaughan ON L4K 5W7	EHS
Order No.:		20090317017			
Report Date:		3/27/2009			
Report Type:		Custom Report			
Search Radius (km):		0.5			
Addit. Info Ordered:					

99	3 of 14	WSW/16.8	198.7	Lowe's Home Centres(Canada),Inc. 100 Edgeley Blvd. Vaughan ON L4K 5W7	GEN
Generator #:		ON3330154			
Approval Yrs:		2010			
SIC Code:		444110, 444190			
SIC Description:		Home Centres, Other Building Material Dealers			
--- Details ---					
Waste Code:		331			
Waste Description:		WASTE COMPRESSED GASES			

99	4 of 14	WSW/16.8	198.7	Wal-Mart Canada Corp. 100 Edgeley Blvd. # 4844 Vaughan ON L4K 5W7	GEN
Generator #:		ON1803956			
Approval Yrs:		2009			
SIC Code:		453999			
SIC Description:		All Other Miscellaneous Store Retailers (except Beer and Wine-Making Supplies Stores)			
--- Details ---					
Waste Code:		252			
Waste Description:		WASTE OILS & LUBRICANTS			
+					
Waste Code:		262			
Waste Description:		DETERGENTS/SOAPS			
+					
Waste Code:		263			

Map Key	Number of Records	Direction/ Distance m	Elevation m	Site	DB
<i>Waste Description:</i>		ORGANIC LABORATORY CHEMICALS			
+					
<i>Waste Code:</i>		265			
<i>Waste Description:</i>		GRAPHIC ART WASTES			
+					
<i>Waste Code:</i>		331			
<i>Waste Description:</i>		WASTE COMPRESSED GASES			
+					
<i>Waste Code:</i>		112			
<i>Waste Description:</i>		ACID WASTE - HEAVY METALS			
+					
<i>Waste Code:</i>		145			
<i>Waste Description:</i>		PAINT/PIGMENT/COATING RESIDUES			
+					
<i>Waste Code:</i>		147			
<i>Waste Description:</i>		CHEMICAL FERTILIZER WASTES			
+					
<i>Waste Code:</i>		148			
<i>Waste Description:</i>		INORGANIC LABORATORY CHEMICALS			
+					
<i>Waste Code:</i>		213			
<i>Waste Description:</i>		PETROLEUM DISTILLATES			

[99](#) **5 of 14** **WSW/16.8** **198.7** **Wal-Mart Canada Corp.** **GEN**
100 Edgeley Blvd. # 4844
Vaughan ON L4K 5W7

Generator #: ON1803956
Approval Yrs: 04,07,08
SIC Code: 453999
SIC Description: All Other Miscellaneous Store Retailers (except Beer and Wine-Making Supplies Stores)

[99](#) **6 of 14** **WSW/16.8** **198.7** **Lowe's Home Centres(Canada),Inc.** **GEN**
100 Edgeley Blvd.
Vaughan ON L4K 5W7

Generator #: ON3330154
Approval Yrs: As of May 2015
SIC Code:
SIC Description:

--- Details ---

Waste Code: 146
Waste Description: Other specified inorganic sludges, slurries or solids
+
Waste Code: 331
Waste Description: Waste compressed gases including cylinders
+
Waste Code: 148
Waste Description: Misc. wastes and inorganic chemicals
+
Waste Code: 263
Waste Description: Misc. waste organic chemicals
+
Waste Code: 112
Waste Description: Acid solutions - containing heavy metals
+
Waste Code: 122
Waste Description: Alkaline slutions - containing other metals and non-metals (not cyanide)

Map Key	Number of Records	Direction/ Distance m	Elevation m	Site	DB
+					
	Waste Code:	145			
	Waste Description:	Wastes from the use of pigments, coatings and paints			
+					
	Waste Code:	242			
	Waste Description:	Halogenated pesticides and herbicides			
+					
	Waste Code:	213			
	Waste Description:	Petroleum distillates			
+					
	Waste Code:	212			
	Waste Description:	Aliphatic solvents and residues			
+					
	Waste Code:	252			
	Waste Description:	Waste crankcase oils and lubricants			
+					
	Waste Code:	262			
	Waste Description:	Detergents and soaps			
+					
	Waste Code:	269			
	Waste Description:	Organic non-halogenated pesticide and herbicide wastes			
+					
	Waste Code:	221			
	Waste Description:	Light fuels			
+					
	Waste Code:	261			
	Waste Description:	Pharmaceuticals			

99	7 of 14	WSW/16.8	198.7	Lowe's Home Centres(Canada),Inc. 100 Edgeley Blvd. Vaughan ON L4K 5W7	GEN
	Generator #:	ON3330154			
	Approval Yrs:	2011			
	SIC Code:	444110, 444190			
	SIC Description:	Home Centres, Other Building Material Dealers			
	--- Details ---				
	Waste Code:	331			
	Waste Description:	WASTE COMPRESSED GASES			

99	8 of 14	WSW/16.8	198.7	Lowe's Home Centres(Canada),Inc. 100 Edgeley Blvd. Vaughan ON L4K 5W7	GEN
	Generator #:	ON3330154			
	Approval Yrs:	2012			
	SIC Code:	444110, 444190			
	SIC Description:	Home Centres, Other Building Material Dealers			
	--- Details ---				
	Waste Code:	331			
	Waste Description:	WASTE COMPRESSED GASES			

99	9 of 14	WSW/16.8	198.7	wal-mart Canada Corp. 100 Edgeley Blvd. Vaughan ON L4K 5W7	GEN
	Generator #:	ON4183640			

Map Key	Number of Records	Direction/ Distance m	Elevation m	Site	DB
Approval Yrs:		2009			
SIC Code:		562990			
SIC Description:		All Other Waste Management Services			
--- Details ---					
Waste Code:		251			
Waste Description:		OIL SKIMMINGS & SLUDGES			

99	10 of 14	WSW/16.8	198.7	Wal-Mart Canada Corp. 100 Edgeley Blvd. # 4844 Vaughan ON L4K 5W7	GEN
Generator #:		ON1803956			
Approval Yrs:		05,06,07,08			
SIC Code:		453999			
SIC Description:		All Other Miscellaneous Store Retailers (except Beer and Wine-Making Supplies Stores)			
--- Details ---					
Waste Code:		242			
Waste Description:		HALOGENATED PESTICIDES			
+					
Waste Code:		112			
Waste Description:		ACID WASTE - HEAVY METALS			
+					
Waste Code:		145			
Waste Description:		PAINT/PIGMENT/COATING RESIDUES			
+					
Waste Code:		147			
Waste Description:		CHEMICAL FERTILIZER WASTES			
+					
Waste Code:		148			
Waste Description:		INORGANIC LABORATORY CHEMICALS			
+					
Waste Code:		213			
Waste Description:		PETROLEUM DISTILLATES			
+					
Waste Code:		252			
Waste Description:		WASTE OILS & LUBRICANTS			
+					
Waste Code:		262			
Waste Description:		DETERGENTS/SOAPS			
+					
Waste Code:		263			
Waste Description:		ORGANIC LABORATORY CHEMICALS			
+					
Waste Code:		265			
Waste Description:		GRAPHIC ART WASTES			
+					
Waste Code:		331			
Waste Description:		WASTE COMPRESSED GASES			

99	11 of 14	WSW/16.8	198.7	100 EDGELEY BOULEVARD CONCORD ON L4K 5W7	HINC
External File Num:		FS INC 0706-02775			
Date of Occurrence:		6/6/2007			
Fuel Occurrence Type:		Vapour Release			
Fuel Type Involved:		Natural Gas			
Status Desc:		Completed - Causal Analysis(End)			
Job Type Desc:		Incident/Near-Miss Occurrence (FS)			

Map Key	Number of Records	Direction/ Distance m	Elevation m	Site	DB
<i>Oper. Type Involved:</i> <i>Service Interruptions:</i> <i>Property Damage:</i> <i>Fuel Life Cycle Stage:</i> <i>Root Cause:</i> <i>Reported Details:</i> <i>Fuel Category:</i> <i>Occurrence Type:</i> <i>Affiliation:</i> <i>County Name:</i> <i>Approx. Quant. Rel:</i> <i>Nearby body of water:</i> <i>Enter Drainage Syst.:</i> <i>Approx. Quant. Unit:</i> <i>Environmental Impact:</i>		Commercial (e.g. restaurant, business unit, etc) No No Utilization Root Cause: Equipment/Material/Component:No Procedures:No Maintenance:No Design:No Training:No Management:Yes Human Factors:Yes Sam's Club Gaseous Fuel Incident Industry Stakeholder (Licensee/Registration/Certificate Holder, Facility Owner, etc.) York			
99	12 of 14	WSW/16.8	198.7	WAL-MART CANADA CORP. STORE #4844 100 EDGELEY BLVD. VAUGHAN ON L4K 5W7	PES
<i>Licence No.:</i> <i>Licence Type:</i>		Limited Vendor			
99	13 of 14	WSW/16.8	198.7	LOWE'S COMPANIES CANADA, ULC 100 EDGELEY BLVD VAUGHAN ON L4K 5W7	PES
<i>Licence No.:</i> <i>Licence Type:</i>		Vendor			
99	14 of 14	WSW/16.8	198.7	LOWE'S COMPANIES CANADA, ULC 100 EDGELEY BLVD VAUGHAN ON L4K 5W7	PES
<i>Licence No.:</i> <i>Licence Type:</i>		23-01-15487-0 LIMITED			
100	1 of 1	W/11.0	199.8	ON	WWIS
<i>Well ID:</i> <i>Concession:</i> <i>County:</i> <i>Easting Nad83:</i> <i>Zone:</i> <i>Primary Water Use:</i> <i>Sec. Water Use:</i> <i>Pump Rate:</i> <i>Flow Rate:</i> <i>Specific Capacity:</i> <i>Construction Method:</i> <i>Elevation (m):</i> <i>Depth to Bedrock:</i> <i>Water Type:</i>		7202164 YORK 617858 17		<i>Lot:</i> <i>Concession Name:</i> <i>Municipality:</i> <i>Northing Nad83:</i> <i>Utm Reliability:</i> <i>Construction Date:</i> <i>Well Depth:</i> <i>Static Water Level:</i> <i>Clear/Cloudy:</i> <i>Final Well Status:</i> <i>Flowing (y/n):</i> <i>Elevation Reliability:</i> <i>Overburden/Bedrock:</i> <i>Casing Material:</i>	
				VAUGHAN TOWN (VAUGHAN TWP) 4850441 margin of error : 30 m - 100 m 03-OCT-12	

Map Key	Number of Records	Direction/ Distance m	Elevation m	Site	DB
101	1 of 1	WNW/193.3	200.8	Alendel Fabrics Limited 274 Edgeley Blvd Concord ON L4K 3Y4	SCT
Established:		01-SEP-82			
Plant Size (ft²):					
Employment:					
--- Details ---					
SIC/NAICS Code:		414130			
Description:		Piece Goods, Notions and Other Dry Goods Wholesaler-Distributors			
102	1 of 1	NE/205.1	201.8	Unknown<UNOFFICIAL> south end of Talman Court Vaughan ON	SPL
Ref No.:		8604-8TBP9X			
Incident Dt:		13-APR-12			
MOE Reported Dt:		13-APR-12			
Contaminant Name:		DETERGENT			
Contaminant Quantity:					
Incident Summary:		Talman outfall to Black Creek, blue soap/detergent spill			
Incident Cause:		Unknown			
Incident Reason:		Unknown - Reason not determined			
Nature of Impact:		Surface Water Pollution			
Receiving Medium:		Sewage - Municipal/Private and Commercial			
Environmental Impact:		Confirmed			
104	1 of 1	WSW/8.5	198.7	Lowe's Home Centres(Canada),Inc. 100 Edgeley Blvd. Vaughan ON	GEN
Generator #:		ON3330154			
Approval Yrs:		2013			
SIC Code:		444110, 444190			
SIC Description:		HOME CENTRES, OTHER BUILDING MATERIAL DEALERS			
--- Details ---					
Waste Code:		148			
Waste Description:		INORGANIC LABORATORY CHEMICALS			
+					
Waste Code:		242			
Waste Description:		HALOGENATED PESTICIDES			
+					
Waste Code:		145			
Waste Description:		PAINT/PIGMENT/COATING RESIDUES			
+					
Waste Code:		331			
Waste Description:		WASTE COMPRESSED GASES			
+					
Waste Code:		263			
Waste Description:		ORGANIC LABORATORY CHEMICALS			
105	1 of 2	E/147.8	198.2	GPM Real Property (10) Ltd. and GPM (10) GP Inc. 60 Barnes Court	GEN

Map Key	Number of Records	Direction/Distance m	Elevation m	Site	DB
Vaughan ON					
Generator #:		ON6184396			
Approval Yrs:		2010			
SIC Code:		531310			
SIC Description:		Real Estate Property Managers			
--- Details ---					
Waste Code:		252			
Waste Description:		WASTE OILS & LUBRICANTS			
105	2 of 2	E/147.8	198.2	GPM Real Property (10) Ltd. and GPM (10) GP Inc. 60 Barnes Court Vaughan ON	GEN
Generator #:		ON6184396			
Approval Yrs:		2009			
SIC Code:		531310			
SIC Description:		Real Estate Property Managers			
--- Details ---					
Waste Code:		252			
Waste Description:		WASTE OILS & LUBRICANTS			
106	1 of 1	E/41.7	198.8	CONCORD ON	WWIS
Well ID:	7139371			Lot:	
Concession:				Concession Name:	
County:	YORK			Municipality:	VAUGHAN TOWN (VAUGHAN TWP)
Easting Nad83:	619004			Northing Nad83:	4850481
Zone:	17			Utm Reliability:	unknown UTM
Primary Water Use:	Monitoring			Construction Date:	21-OCT-09
Sec. Water Use:				Well Depth:	10 m
Pump Rate:				Static Water Level:	
Flow Rate:				Clear/Cloudy:	
Specific Capacity:				Final Well Status:	Observation Wells
Construction Method:	Driving			Flowing (y/n):	
Elevation (m):	204.09			Elevation Reliability:	
Depth to Bedrock:				Overburden/Bedrock:	
Water Type:				Casing Material:	Not stated
--- Details ---					
Thickness:	BROWN			Original Depth:	5 m
Material Colour:	CLAY, , DRY			Material:	5 m
+					
Thickness:	GREY			Original Depth:	10 m
Material Colour:	CLAY, , WATER-BEARING			Material:	5 m
107	1 of 1	E/104.0	198.4	VAUGHAN ON	WWIS
Well ID:	6930133			Lot:	
Concession:				Concession Name:	
County:	YORK			Municipality:	VAUGHAN TOWN (VAUGHAN TWP)
Easting Nad83:	619006.9			Northing Nad83:	4850418

Map Key	Number of Records	Direction/ Distance m	Elevation m	Site	DB
Zone:	17			Utm Reliability:	margin of error : 10 - 30 m
Primary Water Use:	Not Used			Construction Date:	31-MAR-05
Sec. Water Use:				Well Depth:	8.1 m
Pump Rate:				Static Water Level:	
Flow Rate:				Clear/Cloudy:	
Specific Capacity:				Final Well Status:	Observation Wells
Construction Method:	Boring			Flowing (y/n):	
Elevation (m):	204.2			Elevation Reliability:	
Depth to Bedrock:				Overburden/Bedrock:	Overburden
Water Type:				Casing Material:	Not stated
--- Details ---					
Thickness:	BROWN			Original Depth:	6.1 m
Material Colour:	SAND, GRAVEL			Material:	6.1 m
+					
Thickness:	GREY			Original Depth:	8.1 m
Material Colour:	SILT, SAND			Material:	2 m

<u>108</u>	1 of 2	W/5.1	199.8	Portage Parkway Vaughan ON	EHS
Order No.:	20120914026				
Report Date:	25-SEP-12				
Report Type:	Custom Report				
Search Radius (km):	.25				
Addit. Info Ordered:	Topographic Maps				

<u>108</u>	2 of 2	W/5.1	199.8	Applewood Cres Vaughan ON	EHS
Order No.:	20080219010				
Report Date:	2/28/2008				
Report Type:	Custom Report				
Search Radius (km):	0.25				
Addit. Info Ordered:	Fire Insur. Maps And /or Site Plans				

<u>110</u>	1 of 1	W/104.3	199.8	Presidio Construction Limited No municipal address ON	RSC
Date Submitted:	31-Jul-08				
Date Acknowledg.:					
Date Returned:					
Certification Date:	4-Jun-08				
Soil Type:					
Restoration Type:					
Registration #:	45261				
Stratified (Y/N):					
Criteria:					
Consultant:					
District Office:	VAUGHAN				
Intended Prop Use:	Commercial				
Current Property Use:	Commercial				
Certificate Prop Use #:	No CPU				
Applicable Standards:	ESA Phase 1				
Legal Description:	Block 10, Part of Lot 7, Concession 5, Plan 65M3606, City of Vaughan, Regional Municipality of York				

Map Key	Number of Records	Direction/ Distance m	Elevation m	Site	DB
Prop. Identification #: 03278-0322 (LT) Entire legal prop. (y/n): Yes UTM Coordinates: NAD83 17-617760-4850510 Latitude & Longitude: 43.79828060N 79.53615410W (converted from UTM) Accuracy Estimate: 2 to 5 meters Measurement Method: Digitized from a satellite image CPU Issued Sect 1686: No					
111	1 of 14	E/49.9	198.1	350 Creditstone Road, Unit 103 Vaughan ON L4K 3Z2	CA
Certificate #: 1118-588M3C Application Year: 02 Issue Date: 5/8/02 Approval Type: Industrial air Status: Approved Application Type: New Certificate of Approval Client Name: Pasta Kitchens Client Address: 350 Creditstone Road, Unit 103 Client City: Vaughan Client Postal Code: L4K 3Z2 Project Description: This application is for the approval of a steam boiler, hot water boiler, five (5) ovens, pasta extraction hood, kitchen extraction hood, infra-red heating units, four (4) heating units. Contaminants: Emission Control:					
111	2 of 14	E/49.9	198.1	350 Creditstone Road Concord ON L4K 3Z2	EHS
Order No.: 20120227047 Report Date: 3/7/2012 4:06:04 PM Report Type: Standard Report Search Radius (km): 0.25 Addit. Info Ordered: Fire Insur. Maps and/or Site Plans;					
111	3 of 14	E/49.9	198.1	350 Creditstone Road Concord ON L4K 3Z2	EHS
Order No.: 20120704014 Report Date: 13-JUL-12 Report Type: Standard Report Search Radius (km): .25 Addit. Info Ordered:					
111	4 of 14	E/49.9	198.1	350 Creditstone Rd. Vaughan ON L4K 3Z2	EHS
Order No.: 20020617012 Report Date: 6/24/02 Report Type: Complete Report Search Radius (km): 0.25 Addit. Info Ordered:					

Map Key	Number of Records	Direction/ Distance m	Elevation m	Site	DB
111	5 of 14	E/49.9	198.1	Pasta Kitchen 350 Creditstone Road Unit #103 Concord ON L4K 3Z2	GEN
Generator #:		ON7282308			
Approval Yrs:		As of May 2015			
SIC Code:					
SIC Description:					
--- Details ---					
Waste Code:		252			
Waste Description:		Waste crankcase oils and lubricants			
111	6 of 14	E/49.9	198.1	Pasta Kitchen 350 Creditstone Road Unit #103 Concord ON L4K 3Z2	GEN
Generator #:		ON7282308			
Approval Yrs:		2011			
SIC Code:		311990			
SIC Description:					
111	7 of 14	E/49.9	198.1	Pasta Kitchen 350 Creditstone Road Unit #103 Concord ON L4K 3Z2	GEN
Generator #:		ON7282308			
Approval Yrs:		2012			
SIC Code:		311990			
SIC Description:		All Other Food Manufacturing			
111	8 of 14	E/49.9	198.1	Preferred Engineering Products 350 Creditstone Rd Suite 204 Concord ON L4K 3Z2	SCT
Established:		1989			
Plant Size (ft²):		45500			
Employment:					
--- Details ---					
SIC/NAICS Code:		332321			
Description:		Metal Window and Door Manufacturing			
+					
SIC/NAICS Code:		332510			
Description:		Hardware Manufacturing			
+					
SIC/NAICS Code:		416390			
Description:		Other Specialty-Line Building Supplies Wholesaler-Distributors			
111	9 of 14	E/49.9	198.1	Tasty Selections 350 Creditstone Rd Suite 102 Concord ON L4K 3Z2	SCT
Established:		01-AUG-90			
Plant Size (ft²):		40000			
Employment:					

Map Key	Number of Records	Direction/ Distance m	Elevation m	Site	DB
--- Details ---					
	SIC/NAICS Code:	311821			
	Description:	Cookie and Cracker Manufacturing			
	+				
	SIC/NAICS Code:	311211			
	Description:	Flour Milling			
	+				
	SIC/NAICS Code:	311814			
	Description:	Commercial Bakeries and Frozen Bakery Product Manufacturing			
	+				
	SIC/NAICS Code:	311814			
	Description:	Commercial Bakeries and Frozen Bakery Product Manufacturing			
	+				
	SIC/NAICS Code:	413190			
	Description:	Other Specialty-Line Food Wholesaler-Distributors			
111	10 of 14	E/49.9	198.1	Pasta Kitchen 350 Creditstone Rd Unit 103 Concord ON L4K 3Z2	SCT
	Established:	01-AUG-86			
	Plant Size (ft²):				
	Employment:				
--- Details ---					
	SIC/NAICS Code:	311420			
	Description:	Fruit and Vegetable Canning, Pickling and Drying			
	+				
	SIC/NAICS Code:	311990			
	Description:	All Other Food Manufacturing			
111	11 of 14	E/49.9	198.1	Preferred Engineering Products Ltd. 350 Creditstone Rd Suite 204 Concord ON L4K 3Z2	SCT
	Established:	1989			
	Plant Size (ft²):	13600			
	Employment:	19			
111	12 of 14	E/49.9	198.1	THORNHILL BAKERY LTD. 350 CREDITSTONE RD UNIT D CONCORD ON L4K 3Z2	SCT
	Established:	1989			
	Plant Size (ft²):	0			
	Employment:	4			
--- Details ---					
	SIC/NAICS Code:	2051			
	Description:	BREAD AND OTHER BAKERY PRODUCTS, EXCEPT COOKIES AND CRACKERS			
	+				
	SIC/NAICS Code:	2052			
	Description:	COOKIES AND CRACKERS			
111	13 of 14	E/49.9	198.1	Sunrise Window & Door Systems Inc. 350 Creditstone Rd Suite 104 Concord ON L4K 3Z2	SCT

Map Key	Number of Records	Direction/ Distance m	Elevation m	Site	DB
Established:		1994			
Plant Size (ft²):					
Employment:		30			
--- Details ---					
SIC/NAICS Code:		321911			
Description:		Wood Window and Door Manufacturing			
+					
SIC/NAICS Code:		321919			
Description:		Other Millwork			
111	14 of 14	E/49.9	198.1	TASTY SELECTIONS 350 CREDITSTONE RD. SUITE 202. CONCORD. PHONE: JEFF HAMILTON (DIRECTOR OF OPERATIONS) 905-760-2353<UNOFFICIAL> Vaughan ON L4K 3Z2	SPL
Ref No.:		3465-5JUTEZ			
Incident Dt:		2/17/2003			
MOE Reported Dt:		2/17/2003			
Contaminant Name:		Refrigerant 404A			
Contaminant Quantity:					
Incident Summary:		Spill: 240lb of refrigerant 404A to air			
Incident Cause:		Discharge or Emission to Air			
Incident Reason:					
Nature of Impact:		Air Pollution			
Receiving Medium:		Air			
Environmental Impact:		Not Anticipated			
112	1 of 2	E/50.1	198.1	Pasta Kitchen 350 Creditstone Road Unit #103 Concord ON	GEN
Generator #:		ON7282308			
Approval Yrs:		2013			
SIC Code:		311990			
SIC Description:		ALL OTHER FOOD MANUFACTURING			
--- Details ---					
Waste Code:		252			
Waste Description:		WASTE OILS & LUBRICANTS			
112	2 of 2	E/50.1	198.1	350 CREDITSTONE ROAD, CONCORD ON	INC
Incident ID:					
Incident Number:		1495278			
SR Type:		FS-Perform L1 Incident Insp			
Status Code:					
Summary:		350 CREDITSTONE ROAD, CONCORD - CO RELEASE			
Drainage System:					
Sub Surface Contam.:					
Aff. Prop. Use Water:					
Contam. Migrated:					
Contact Natural Env.:					
Near Body of Water:					
Approx. Quant. Rel.:					
Equipment Model:					

Map Key	Number of Records	Direction/ Distance m	Elevation m	Site	DB
---------	-------------------	-----------------------	-------------	------	----

Serial No:
 Residential App. Type:
 Commercial App. Type:
 Industrial App. Type:
 Institutional App. Type:
 Venting Type:
 Vent Connector Mater.:
 Vent Chimney Mater.:
 Notes:
 Pipeline Type:
 Pipeline Involved:
 Pipe Material:
 Depth Ground Cover:
 Regulator Location:
 Regulator Type:
 Operation Pressure:
 Pipeline Notes:
 Liquid Prop Make:
 Liquid Prop Model:
 Liquid Prop Serial No:
 Equipment Type:
 Cylinder Capacity:
 Cylinder Capac. Units:
 Cylinder Material Type:
 Tank Capacity:
 Tank Material Type:
 Tank Storage Type:
 Tank Location Type:
 Pump Flow Rate Capac.:
 Liquid Prop Notes:

boiler carboned - scene disturbed

114	1 of 1	E/117.7	197.7	20 Barnes Court, Vaughan , Ontario Concord ON L4K 4L4	EHS
---------------------	--------	---------	-------	--	-----

Order No.: 20131107007
 Report Date: 12-NOV-13
 Report Type: Standard Report
 Search Radius (km): .25
 Addit. Info Ordered: Fire Insur. Maps and/or Site Plans; Aerial Photos

115	1 of 31	ENE/72.6	199.8	500 Creditstone Road n/a ON L4K 3Z3	EHS
---------------------	---------	----------	-------	--	-----

Order No.: 20080313015w
 Report Date: 3/13/2008
 Report Type: Online Mapless
 Search Radius (km): 0.25
 Addit. Info Ordered:

115	2 of 31	ENE/72.6	199.8	HARMAC TRANSPORTATION INC 500 CREDITSTONE RD CONCORD ON	EXP
---------------------	---------	----------	-------	---	-----

Instance ID: 21788
 TSSA Program Area:
 Maximum Hazard Rank:
 Instance Number: 10474044

Map Key	Number of Records	Direction/ Distance m	Elevation m	Site	DB
<i>Instance Type:</i>		FS Highway Tank - Gas/Diesel			
<i>Status:</i>		EXPIRED			
<i>Description:</i>		FS HIGHWAY TANK - GASOLINE/DIESEL			
115	3 of 31	ENE/72.6	199.8	HARMAC TRANSPORTATION INC 500 CREDITSTONE RD CONCORD ON	EXP
<i>Instance ID:</i>		22652			
<i>TSSA Program Area:</i>					
<i>Maximum Hazard Rank:</i>					
<i>Instance Number:</i>		10475694			
<i>Instance Type:</i>		FS Highway Tank - Gas/Diesel			
<i>Status:</i>		EXPIRED			
<i>Description:</i>		FS HIGHWAY TANK - GASOLINE/DIESEL			
115	4 of 31	ENE/72.6	199.8	HARMAC TRANSPORTATION INC 500 CREDITSTONE RD CONCORD ON	EXP
<i>Instance ID:</i>		24931			
<i>TSSA Program Area:</i>					
<i>Maximum Hazard Rank:</i>					
<i>Instance Number:</i>		10488447			
<i>Instance Type:</i>		FS Highway Tank - Gas/Diesel			
<i>Status:</i>		EXPIRED			
<i>Description:</i>		FS HIGHWAY TANK - GASOLINE/DIESEL			
115	5 of 31	ENE/72.6	199.8	HARMAC TRANSPORTATION INC 500 CREDITSTONE RD CONCORD ON	EXP
<i>Instance ID:</i>		23683			
<i>TSSA Program Area:</i>					
<i>Maximum Hazard Rank:</i>					
<i>Instance Number:</i>		10488449			
<i>Instance Type:</i>		FS Highway Tank - Gas/Diesel			
<i>Status:</i>		EXPIRED			
<i>Description:</i>		FS HIGHWAY TANK - GASOLINE/DIESEL			
115	6 of 31	ENE/72.6	199.8	HARMAC TRANSPORTATION INC 500 CREDITSTONE RD CONCORD ON	EXP
<i>Instance ID:</i>		22927			
<i>TSSA Program Area:</i>					
<i>Maximum Hazard Rank:</i>					
<i>Instance Number:</i>		10474037			
<i>Instance Type:</i>		FS Highway Tank - Gas/Diesel			
<i>Status:</i>		EXPIRED			
<i>Description:</i>		FS HIGHWAY TANK - GASOLINE/DIESEL			

Map Key	Number of Records	Direction/ Distance m	Elevation m	Site	DB
115	7 of 31	ENE/72.6	199.8	HARMAC TRANSPORTATION INC 500 CREDITSTONE RD CONCORD ON	EXP
<p>Instance ID: 23789 TSSA Program Area: Maximum Hazard Rank: Instance Number: 10489271 Instance Type: FS Highway Tank - Gas/Diesel Status: EXPIRED Description: FS HIGHWAY TANK - GASOLINE/DIESEL</p>					
115	8 of 31	ENE/72.6	199.8	HARMAC TRANSPORTATION INC 500 CREDITSTONE RD CONCORD ON	EXP
<p>Instance ID: 22619 TSSA Program Area: Maximum Hazard Rank: Instance Number: 10475698 Instance Type: FS Highway Tank - Gas/Diesel Status: EXPIRED Description: FS HIGHWAY TANK - GASOLINE/DIESEL</p>					
115	9 of 31	ENE/72.6	199.8	HARMAC TRANSPORTATION INC 500 CREDITSTONE RD CONCORD ON	EXP
<p>Instance ID: 22841 TSSA Program Area: Maximum Hazard Rank: Instance Number: 10489280 Instance Type: FS Highway Tank - Gas/Diesel Status: EXPIRED Description: FS HIGHWAY TANK - GASOLINE/DIESEL</p>					
115	10 of 31	ENE/72.6	199.8	500 CREDITSTONE ROAD INC 500 CREDITSTONE RD CONCORD ON L4K 3Z3	FSTH
<p>License Issue Date: 11/19/2003 Tank Status: Licensed Tank Status As Of: August 2007 Operation Type: Retail Fuel Outlet Facility Type: Gasoline Station - Card/Keylock</p> <p>--- Details --- Status: Active Capacity: 50000 Year of Installation: 1995 Corrosion Protection: Tank Fuel Type: Liquid Fuel Double Wall UST - Diesel</p>					
115	11 of 31	ENE/72.6	199.8	500 CREDITSTONE ROAD INC 500 CREDITSTONE RD CONCORD ON L4K 3Z3	FSTH

Map Key	Number of Records	Direction/ Distance m	Elevation m	Site	DB
License Issue Date:		11/19/2003 11:44:00 AM			
Tank Status:		Licensed			
Tank Status As Of:		December 2008			
Operation Type:		Retail Fuel Outlet			
Facility Type:		Gasoline Station - Card/Keylock			
--- Details ---					
Status:		Active			
Capacity:		50000			
Year of Installation:		1995			
Corrosion Protection:					
Tank Fuel Type:		Liquid Fuel Double Wall UST - Diesel			
115	12 of 31	ENE/72.6	199.8	Ultramar Ltd 500 Creditstone drive Vaughan ON L4K 3Z3	GEN
Generator #:		ON4307791			
Approval Yrs:		04,05,06,07,08			
SIC Code:		454310			
SIC Description:		Fuel Dealers			
--- Details ---					
Waste Code:		221			
Waste Description:		LIGHT FUELS			
+					
Waste Code:		251			
Waste Description:		OIL SKIMMINGS & SLUDGES			
115	13 of 31	ENE/72.6	199.8	PROKLEEN WASHING SERVICES 500 Creditstone Rd Concord ON L4K 3Z3	GEN
Generator #:		ON2069400			
Approval Yrs:		02,03,04,05,06,07,08			
SIC Code:					
SIC Description:					
--- Details ---					
Waste Code:		221			
Waste Description:		LIGHT FUELS			
+					
Waste Code:		252			
Waste Description:		WASTE OILS & LUBRICANTS			
+					
Waste Code:		213			
Waste Description:		PETROLEUM DISTILLATES			
+					
Waste Code:		222			
Waste Description:		HEAVY FUELS			
+					
Waste Code:		231			
Waste Description:		LATEX WASTES			
+					
Waste Code:		251			
Waste Description:		OIL SKIMMINGS & SLUDGES			
+					
Waste Code:		232			
Waste Description:		POLYMERIC RESINS			

Map Key	Number of Records	Direction/ Distance m	Elevation m	Site	DB
115	14 of 31	ENE/72.6	199.8	PROKLEEN WASHING SERVICES 500 Creditstone Rd Concord ON L4K 3Z3	GEN
Generator #:		ON2069400			
Approval Yrs:		2012			
SIC Code:		484221			
SIC Description:		Bulk Liquids Trucking Local			
--- Details ---					
Waste Code:		222			
Waste Description:		HEAVY FUELS			
+					
Waste Code:		213			
Waste Description:		PETROLEUM DISTILLATES			
+					
Waste Code:		232			
Waste Description:		POLYMERIC RESINS			
+					
Waste Code:		252			
Waste Description:		WASTE OILS & LUBRICANTS			
+					
Waste Code:		231			
Waste Description:		LATEX WASTES			
+					
Waste Code:		251			
Waste Description:		OIL SKIMMINGS & SLUDGES			
+					
Waste Code:		221			
Waste Description:		LIGHT FUELS			
115	15 of 31	ENE/72.6	199.8	PROKLEEN WASHING SERVICES 500 CREDITSTONE ROAD VAUGHAN ON L4K 3Z3	GEN
Generator #:		ON2069400			
Approval Yrs:		95,96,97,98,99,00,01			
SIC Code:		4563			
SIC Description:		BULK LIQ. TRUCKING			
--- Details ---					
Waste Code:		222			
Waste Description:		HEAVY FUELS			
+					
Waste Code:		231			
Waste Description:		LATEX WASTES			
+					
Waste Code:		251			
Waste Description:		OIL SKIMMINGS & SLUDGES			
115	16 of 31	ENE/72.6	199.8	PROKLEEN WASHING SERVICES 500 Creditstone Rd Concord ON L4K 3Z3	GEN
Generator #:		ON2069400			
Approval Yrs:		2011			
SIC Code:		484221			
SIC Description:		Bulk Liquids Trucking Local			

Map Key	Number of Records	Direction/ Distance m	Elevation m	Site	DB
--- Details ---					
		Waste Code:	222		
		Waste Description:	HEAVY FUELS		
		+			
		Waste Code:	221		
		Waste Description:	LIGHT FUELS		
		+			
		Waste Code:	232		
		Waste Description:	POLYMERIC RESINS		
		+			
		Waste Code:	213		
		Waste Description:	PETROLEUM DISTILLATES		
		+			
		Waste Code:	251		
		Waste Description:	OIL SKIMMINGS & SLUDGES		
		+			
		Waste Code:	231		
		Waste Description:	LATEX WASTES		
		+			
		Waste Code:	252		
		Waste Description:	WASTE OILS & LUBRICANTS		
115	17 of 31	ENE/72.6	199.8	Ultramar Ltd 500 Creditstone drive Vaughan ON L4K 3Z3	GEN
		Generator #:	ON4307791		
		Approval Yrs:	2009		
		SIC Code:	454310, 454310, 454310		
		SIC Description:	Fuel Dealers, Fuel Dealers, Fuel Dealers		
--- Details ---					
		Waste Code:	221		
		Waste Description:	LIGHT FUELS		
		+			
		Waste Code:	251		
		Waste Description:	OIL SKIMMINGS & SLUDGES		
115	18 of 31	ENE/72.6	199.8	Kemira Water Solutions Canada Inc. 500 Creditstone Road Concord ON L4K 3Z3	GEN
		Generator #:	ON2748056		
		Approval Yrs:	2009		
		SIC Code:	484221, 484231		
		SIC Description:	Bulk Liquids Trucking Local, Bulk Liquids Trucking Long Distance		
--- Details ---					
		Waste Code:	213		
		Waste Description:	PETROLEUM DISTILLATES		
115	19 of 31	ENE/72.6	199.8	CONCORD TRANSPORTATION INC. 500 CREDITSTONE ROAD VAUGHAN ON L4K 3Z3	GEN
		Generator #:	ON0059901		
		Approval Yrs:	95,96,97,98,99,00,01		
		SIC Code:	9921		
		SIC Description:	AUTO./TRUCK RENTAL		

Map Key	Number of Records	Direction/ Distance m	Elevation m	Site	DB
--- Details ---					
	Waste Code:	211			
	Waste Description:	AROMATIC SOLVENTS			
	+				
	Waste Code:	212			
	Waste Description:	ALIPHATIC SOLVENTS			
	+				
	Waste Code:	213			
	Waste Description:	PETROLEUM DISTILLATES			
	+				
	Waste Code:	251			
	Waste Description:	OIL SKIMMINGS & SLUDGES			
	+				
	Waste Code:	252			
	Waste Description:	WASTE OILS & LUBRICANTS			

115	20 of 31	ENE/72.6	199.8	PROKLEEN WASHING SERVICES 500 Creditstone Rd Concord ON L4K 3Z3	GEN
	Generator #:	ON2069400			
	Approval Yrs:	2009			
	SIC Code:	484221			
	SIC Description:	Bulk Liquids Trucking Local			
--- Details ---					
	Waste Code:	213			
	Waste Description:	PETROLEUM DISTILLATES			
	+				
	Waste Code:	221			
	Waste Description:	LIGHT FUELS			
	+				
	Waste Code:	222			
	Waste Description:	HEAVY FUELS			
	+				
	Waste Code:	231			
	Waste Description:	LATEX WASTES			
	+				
	Waste Code:	232			
	Waste Description:	POLYMERIC RESINS			
	+				
	Waste Code:	251			
	Waste Description:	OIL SKIMMINGS & SLUDGES			
	+				
	Waste Code:	252			
	Waste Description:	WASTE OILS & LUBRICANTS			

115	21 of 31	ENE/72.6	199.8	Kenworth 500 Creditstone Road Concord ON L4K 3Z3	GEN
	Generator #:	ON3596181			
	Approval Yrs:	05			
	SIC Code:	336212			
	SIC Description:	Truck Trailer Manufacturing			
--- Details ---					
	Waste Code:	146			
	Waste Description:	OTHER SPECIFIED INORGANICS			
	+				

Map Key	Number of Records	Direction/ Distance m	Elevation m	Site	DB
Waste Code: 148 Waste Description: INORGANIC LABORATORY CHEMICALS + Waste Code: 263 Waste Description: ORGANIC LABORATORY CHEMICALS					
115	22 of 31	ENE/72.6	199.8	PROKLEEN WASHING SERVICES 500 Creditstone Rd Concord ON L4K 3Z3	GEN
Generator #: ON2069400 Approval Yrs: 2010 SIC Code: 484221 SIC Description: Bulk Liquids Trucking Local --- Details --- Waste Code: 232 Waste Description: POLYMERIC RESINS + Waste Code: 222 Waste Description: HEAVY FUELS + Waste Code: 213 Waste Description: PETROLEUM DISTILLATES + Waste Code: 251 Waste Description: OIL SKIMMINGS & SLUDGES + Waste Code: 221 Waste Description: LIGHT FUELS + Waste Code: 231 Waste Description: LATEX WASTES + Waste Code: 252 Waste Description: WASTE OILS & LUBRICANTS					
115	23 of 31	ENE/72.6	199.8	Eaglebrook, Inc. of Canada 500 Creditstone Road Concord ON L4K 3Z3	GEN
Generator #: ON2748056 Approval Yrs: 03,04,05 SIC Code: 484121 SIC Description: General Trucking, Long Distance, Truck-Load --- Details --- Waste Code: 213 Waste Description: PETROLEUM DISTILLATES					
115	24 of 31	ENE/72.6	199.8	Kemira Water Solutions Canada Inc. 500 Creditstone Road Concord ON L4K 3Z3	GEN
Generator #: ON2748056 Approval Yrs: 06,07,08 SIC Code: 484221 484231 SIC Description: Bulk Liquids Trucking Local, Bulk Liquids Trucking Long Distance --- Details ---					

Map Key	Number of Records	Direction/ Distance m	Elevation m	Site	DB
Waste Code: Waste Description:		213 PETROLEUM DISTILLATES			
115	25 of 31	ENE/72.6	199.8	Ultramar Ltd 500 Creditstone drive Vaughan ON L4K 3Z3	GEN
Generator #:		ON4307791			
Approval Yrs:		2010			
SIC Code:		454310, 454310, 454310			
SIC Description:		Fuel Dealers, Fuel Dealers, Fuel Dealers			
--- Details ---					
Waste Code:		221			
Waste Description:		LIGHT FUELS			
+					
Waste Code:		251			
Waste Description:		OIL SKIMMINGS & SLUDGES			
115	26 of 31	ENE/72.6	199.8	PROKLEEN WASHING SERVICES 500 Creditstone Rd Concord ON L4K 3Z3	GEN
Generator #:		ON2069400			
Approval Yrs:		As of May 2015			
SIC Code:					
SIC Description:					
--- Details ---					
Waste Code:		221			
Waste Description:		Light fuels			
+					
Waste Code:		231			
Waste Description:		Latex wastes			
+					
Waste Code:		251			
Waste Description:		Waste oils/sludges (petroleum based)			
+					
Waste Code:		145			
Waste Description:		Wastes from the use of pigments, coatings and paints			
+					
Waste Code:		114			
Waste Description:		Other inorganic acid wastes			
+					
Waste Code:		262			
Waste Description:		Detergents and soaps			
+					
Waste Code:		232			
Waste Description:		Polymeric resins			
+					
Waste Code:		222			
Waste Description:		Heavy fuels			
+					
Waste Code:		263			
Waste Description:		Misc. waste organic chemicals			
+					
Waste Code:		252			
Waste Description:		Waste crankcase oils and lubricants			
+					
Waste Code:		122			

Map Key	Number of Records	Direction/ Distance m	Elevation m	Site	DB
<i>Waste Description:</i>		Alkaline slutions - containing other metals and non-metals (not cyanide)			
115	27 of 31	ENE/72.6	199.8	500 Creditstone Rd Vaughan ON L4K 3Z3	SPL
<i>Ref No.:</i>	0282-8P6B8M				
<i>Incident Dt:</i>	12/1/2011				
<i>MOE Reported Dt:</i>	12/2/2011				
<i>Contaminant Name:</i>	HYDROCHLORIC ACID (MURIATIC ACID)				
<i>Contaminant Quantity:</i>	250 L				
<i>Incident Summary:</i>	Highlight Auto Freight - 100L 31% HCl contained				
<i>Incident Cause:</i>	Other Discharges				
<i>Incident Reason:</i>	Other - Reason not otherwise defined				
<i>Nature of Impact:</i>	Human Health/Safety				
<i>Receiving Medium:</i>	Sewage - Municipal/Private and Commercial				
<i>Environmental Impact:</i>	Not Anticipated				
115	28 of 31	ENE/72.6	199.8	Andlauer Transportation Services Inc. 500 Creditstone Road Vaughan ON L4K 3Z3	SPL
<i>Ref No.:</i>	0743-6CSNMP				
<i>Incident Dt:</i>	5/27/2005				
<i>MOE Reported Dt:</i>	5/27/2005				
<i>Contaminant Name:</i>	PAINT (OIL-BASED)/glue				
<i>Contaminant Quantity:</i>					
<i>Incident Summary:</i>	Andlauer Trans: 5 gal glue/paint to asphalt, c/n				
<i>Incident Cause:</i>	Other Discharges				
<i>Incident Reason:</i>	Spill				
<i>Nature of Impact:</i>	Other Impact(s)				
<i>Receiving Medium:</i>	Land				
<i>Environmental Impact:</i>	Confirmed				
115	29 of 31	ENE/72.6	199.8	HARMAC TRANSPORTATION 500 CREDITSTONE RD TRANSPORT TRUCK (CARGO) VAUGHAN ON L4K 3Z3	SPL
<i>Ref No.:</i>	189360				
<i>Incident Dt:</i>	10/27/2000				
<i>MOE Reported Dt:</i>	10/27/2000				
<i>Contaminant Name:</i>					
<i>Contaminant Quantity:</i>					
<i>Incident Summary:</i>	HARMAC-700L ENGINE OIL TO CONCRETE ONLY, OVER-FILL DURING TRANSFER. CLEANED.				
<i>Incident Cause:</i>	CONTAINER OVERFLOW				
<i>Incident Reason:</i>	ERROR				
<i>Nature of Impact:</i>					
<i>Receiving Medium:</i>	LAND				
<i>Environmental Impact:</i>	NOT ANTICIPATED				
115	30 of 31	ENE/72.6	199.8	500 CREDITSTONE, CONCORD<UNOFFICIAL> Vaughan ON L4K 3Z3	SPL
<i>Ref No.:</i>	7076-62XKVU				
<i>Incident Dt:</i>	7/15/2004				

Map Key	Number of Records	Direction/ Distance m	Elevation m	Site	DB
<p>MOE Reported Dt: 7/16/2004 Contaminant Name: DIESEL FUEL Contaminant Quantity: 5 L Incident Summary: Digital Petroleum, 5L diesel to catchbasin Incident Cause: Incident Reason: Equipment/Vehicles Nature of Impact: Receiving Medium: Water Environmental Impact: Not Anticipated</p>					
115	31 of 31	ENE/72.6	199.8	ZYTEC 500 CREDITSTONE ROAD, CONCORD AJAX PLANT 51 THOMPSON ST. VAUGHAN CITY ON L4K 3Z3	SPL
<p>Ref No.: 125799 Incident Dt: 5/2/1996 MOE Reported Dt: 5/2/1996 Contaminant Name: Contaminant Quantity: Incident Summary: ZYTEC-10 L OF BENZOL TO GROUND FROM OVERFLOW OF U/G TANK. Incident Cause: CONTAINER OVERFLOW Incident Reason: ERROR Nature of Impact: Soil contamination Receiving Medium: LAND Environmental Impact: NOT ANTICIPATED</p>					
116	1 of 1	SW/135.1	197.8	ON	WWIS
<p>Well ID: 7179478 Concession: County: YORK Easting Nad83: 617830 Zone: 17 Primary Water Use: Sec. Water Use: Pump Rate: Flow Rate: Specific Capacity: Construction Method: Elevation (m): Depth to Bedrock: Water Type:</p> <p>Lot: Concession Name: Municipality: VAUGHAN TOWN (VAUGHAN TWP) Northing Nad83: 4850074 Utm Reliability: margin of error : 30 m - 100 m Construction Date: 30-JUN-11 Well Depth: Static Water Level: Clear/Cloudy: Final Well Status: Flowing (y/n): Elevation Reliability: Overburden/Bedrock: Casing Material:</p>					
117	1 of 2	ENE/107.8	200.0	PROKLEEN WASHING SERVICES INC. 500 CREDITSTONE CONCORD ON	EASR
<p>CofA Number: R-003-6485460214 Date: 2/11/15 Status: Registered Project Type: Heating System</p>					

Map Key	Number of Records	Direction/ Distance m	Elevation m	Site	DB
117	2 of 2	ENE/107.8	200.0	PROKLEEN WASHING SERVICES 500 Creditstone Rd Concord ON	GEN
Generator #:		ON2069400			
Approval Yrs:		2013			
SIC Code:		484221			
SIC Description:		BULK LIQUIDS TRUCKING, LOCAL			
--- Details ---					
Waste Code:		263			
Waste Description:		ORGANIC LABORATORY CHEMICALS			
+					
Waste Code:		252			
Waste Description:		WASTE OILS & LUBRICANTS			
+					
Waste Code:		232			
Waste Description:		POLYMERIC RESINS			
+					
Waste Code:		251			
Waste Description:		OIL SKIMMINGS & SLUDGES			
+					
Waste Code:		222			
Waste Description:		HEAVY FUELS			
+					
Waste Code:		213			
Waste Description:		PETROLEUM DISTILLATES			
+					
Waste Code:		231			
Waste Description:		LATEX WASTES			
+					
Waste Code:		221			
Waste Description:		LIGHT FUELS			
118	1 of 1	NE/167.5	200.6	500 Creditstone Road Concord ON	EHS
Order No.:		20131106006			
Report Date:		14-NOV-13			
Report Type:		Standard Report			
Search Radius (km):		.25			
Addit. Info Ordered:		Title Searches			
119	1 of 63	E/76.1	197.8	391 Creditstone Rd Concord ON L4K 1N8	EHS
Order No.:		20060331012			
Report Date:		4/4/2006			
Report Type:		Complete Report			
Search Radius (km):		0.35			
Addit. Info Ordered:					
119	2 of 63	E/76.1	197.8	391 Creditstone Road Concord ON L4K 1N8	EHS
Order No.:		20060202016			
Report Date:		2/13/2006			
Report Type:		Custom Report			

Map Key	Number of Records	Direction/ Distance m	Elevation m	Site	DB
Search Radius (km):		0.3			
Addit. Info Ordered:		Fire Insur. Maps and/or Site Plans			
119	3 of 63	E/76.1	197.8	391 Creditstone Road Vaughan ON L4K 1N8	EHS
Order No.:		20080418015			
Report Date:		4/22/2008			
Report Type:		Site Report			
Search Radius (km):		0.25			
Addit. Info Ordered:		Fire Insur. Maps And /or Site Plans			
119	4 of 63	E/76.1	197.8	391 Creditstone Road Concord ON	EHS
Order No.:		20140923053			
Report Date:		30-SEP-14			
Report Type:		Standard Report			
Search Radius (km):		.25			
Addit. Info Ordered:					
119	5 of 63	E/76.1	197.8	391 Credit Stone Road Concord ON L4K 1N8	EHS
Order No.:		20021227002			
Report Date:		1/3/03			
Report Type:		Complete Report			
Search Radius (km):		0.50			
Addit. Info Ordered:		Fire Insur. Maps and/or Site Plans and/or Inspection Reports; Aerials Photos and/or Topographical Maps			
119	6 of 63	E/76.1	197.8	CABANO KINGSWAY 391 CREDITSTONE RD CONCORD ON	EXP
Instance ID:		91188			
TSSA Program Area:					
Maximum Hazard Rank:					
Instance Number:		11572561			
Instance Type:		FS Propane Tank			
Status:		EXPIRED			
Description:		FS Propane Tank			
119	7 of 63	E/76.1	197.8	TRANSPORT CABANO-KINGSWAY INC 391 CREDITSTONE RD CONCORD ON	EXP
Instance ID:		10985			
TSSA Program Area:					
Maximum Hazard Rank:					
Instance Number:		10048037			
Instance Type:		FS Facility			
Status:		EXPIRED			

Map Key	Number of Records	Direction/ Distance m	Elevation m	Site	DB
<i>Description:</i>		Fuels Safety Private Fuel Outlet - Self Serve			
119	8 of 63	E/76.1	197.8	TRANSPORT TFI 2 S.E.C 391 CREDITSTONE RD CONCORD ON	EXP
<i>Instance ID:</i>		17327			
<i>TSSA Program Area:</i>					
<i>Maximum Hazard Rank:</i>					
<i>Instance Number:</i>		10387952			
<i>Instance Type:</i>		FS Facility			
<i>Status:</i>		EXPIRED			
<i>Description:</i>		FS Propane Refill Cntr - Cylr Fill			
119	9 of 63	E/76.1	197.8	GTL TRANSPORT INC GTL TRANSPORT (1989) INC 391 CREDITSTONE RD CONCORD ON	EXP
<i>Instance ID:</i>		382248			
<i>TSSA Program Area:</i>					
<i>Maximum Hazard Rank:</i>					
<i>Instance Number:</i>		9298924			
<i>Instance Type:</i>		FS Facility			
<i>Status:</i>		EXPIRED			
<i>Description:</i>		Fuels Safety Private Fuel Outlet - Self Serve			
119	10 of 63	E/76.1	197.8	TRANSPORT CABANO-KINGSWAY INC 391 CREDITSTONE RD CONCORD ON L4K 1N8	EXP
<i>Instance ID:</i>					
<i>TSSA Program Area:</i>					
<i>Maximum Hazard Rank:</i>					
<i>Instance Number:</i>		11216326			
<i>Instance Type:</i>		FS Liquid Fuel Tank			
<i>Status:</i>		EXPIRED			
<i>Description:</i>					
119	11 of 63	E/76.1	197.8	GTL TRANSPORT INC GTL TRANSPORT (1989) INC 391 CREDITSTONE RD CONCORD ON	EXP
<i>Instance ID:</i>		63883			
<i>TSSA Program Area:</i>					
<i>Maximum Hazard Rank:</i>					
<i>Instance Number:</i>		11031208			
<i>Instance Type:</i>		FS Piping			
<i>Status:</i>		EXPIRED			
<i>Description:</i>		FS Piping			

Map Key	Number of Records	Direction/ Distance m	Elevation m	Site	DB
119	12 of 63	E/76.1	197.8	TRANSPORT CABANO-KINGSWAY INC 391 CREDITSTONE RD CONCORD ON	EXP
<i>Instance ID:</i>		73651			
<i>TSSA Program Area:</i>					
<i>Maximum Hazard Rank:</i>					
<i>Instance Number:</i>		11216291			
<i>Instance Type:</i>		FS Liquid Fuel Tank			
<i>Status:</i>		EXPIRED			
<i>Description:</i>		FS Liquid Fuel Tank			
119	13 of 63	E/76.1	197.8	TRANSPORT CABANO-KINGSWAY INC 391 CREDITSTONE RD CONCORD ON	EXP
<i>Instance ID:</i>		73674			
<i>TSSA Program Area:</i>					
<i>Maximum Hazard Rank:</i>					
<i>Instance Number:</i>		11216364			
<i>Instance Type:</i>		FS Propane Tank			
<i>Status:</i>		EXPIRED			
<i>Description:</i>		FS Propane Tank			
119	14 of 63	E/76.1	197.8	GTL TRANSPORT INC GTL TRANSPORT (1989) INC 391 CREDITSTONE RD CONCORD ON	EXP
<i>Instance ID:</i>		63536			
<i>TSSA Program Area:</i>					
<i>Maximum Hazard Rank:</i>					
<i>Instance Number:</i>		11031188			
<i>Instance Type:</i>		FS Piping			
<i>Status:</i>		EXPIRED			
<i>Description:</i>		FS Piping			
119	15 of 63	E/76.1	197.8	TRANSPORT CABANO-KINGSWAY INC 391 CREDITSTONE RD CONCORD ON	EXP
<i>Instance ID:</i>		74107			
<i>TSSA Program Area:</i>					
<i>Maximum Hazard Rank:</i>					
<i>Instance Number:</i>		11216309			
<i>Instance Type:</i>		FS Piping			
<i>Status:</i>		EXPIRED			
<i>Description:</i>		FS Piping			
119	16 of 63	E/76.1	197.8	GTL TRANSPORT INC GTL TRANSPORT (1989) INC 391 CREDITSTONE RD CONCORD ON	EXP
<i>Instance ID:</i>		63473			

Map Key	Number of Records	Direction/ Distance m	Elevation m	Site	DB
<p>TSSA Program Area: Maximum Hazard Rank: Instance Number: 11031202 Instance Type: FS Liquid Fuel Tank Status: EXPIRED Description: FS Liquid Fuel Tank</p>					
119	17 of 63	E/76.1	197.8	GLENGARRY TRANSPORT 391 CREDITSTONE RD CONCORD ON	EXP
<p>Instance ID: 10988 TSSA Program Area: Maximum Hazard Rank: Instance Number: 10048011 Instance Type: FS Facility Status: EXPIRED Description: FS Propane Refill Cntr - Cylr Fill</p>					
119	18 of 63	E/76.1	197.8	GLENGARRY TRANSPORT 391 CREDITSTONE RD CONCORD ON	EXP
<p>Instance ID: 74189 TSSA Program Area: Maximum Hazard Rank: Instance Number: 11216269 Instance Type: FS Propane Tank Status: EXPIRED Description: FS Propane Tank</p>					
119	19 of 63	E/76.1	197.8	CABANO KINGSWAY 391 CREDITSTONE RD CONCORD ON	EXP
<p>Instance ID: 14446 TSSA Program Area: Maximum Hazard Rank: Instance Number: 10247531 Instance Type: FS Facility Status: EXPIRED Description: FS Propane Refill Cntr - Cylr Fill</p>					
119	20 of 63	E/76.1	197.8	TRANSPORT CABANO-KINGSWAY INC 391 CREDITSTONE RD CONCORD ON	EXP
<p>Instance ID: 73468 TSSA Program Area: Maximum Hazard Rank: Instance Number: 11216345 Instance Type: FS Piping Status: EXPIRED Description: FS Piping</p>					

Map Key	Number of Records	Direction/ Distance m	Elevation m	Site	DB
119	21 of 63	E/76.1	197.8	GTL TRANSPORT INC GTL TRANSPORT (1989) INC 391 CREDITSTONE RD CONCORD ON L4K 1N8	EXP
Instance ID:		63473			
TSSA Program Area:					
Maximum Hazard Rank:					
Instance Number:		11031202			
Instance Type:		FS Liquid Fuel Tank			
Status:		EXPIRED			
Description:		Fuels Safety Private Fuel Outlet - Self Serve			
119	22 of 63	E/76.1	197.8	TRANSPORT CABANO-KINGSWAY INC 391 CREDITSTONE RD CONCORD ON L4K 1N8	EXP
Instance ID:		74691			
TSSA Program Area:					
Maximum Hazard Rank:					
Instance Number:		11216326			
Instance Type:		FS Liquid Fuel Tank			
Status:		EXPIRED			
Description:		Fuels Safety Private Fuel Outlet - Self Serve			
119	23 of 63	E/76.1	197.8	GTL TRANSPORT INC GTL TRANSPORT (1989) INC 391 CREDITSTONE RD CONCORD ON	EXP
Instance ID:		63654			
TSSA Program Area:					
Maximum Hazard Rank:					
Instance Number:		11031180			
Instance Type:		FS Liquid Fuel Tank			
Status:		EXPIRED			
Description:		FS Liquid Fuel Tank			
119	24 of 63	E/76.1	197.8	TRANSPORT CABANO-KINGSWAY INC 391 CREDITSTONE RD CONCORD ON L4K 1N8	EXP
Instance ID:		73651			
TSSA Program Area:					
Maximum Hazard Rank:					
Instance Number:		11216291			
Instance Type:		FS Liquid Fuel Tank			
Status:		EXPIRED			
Description:		Fuels Safety Private Fuel Outlet - Self Serve			
119	25 of 63	E/76.1	197.8	TRANSPORT CABANO-KINGSWAY INC 391 CREDITSTONE RD CONCORD ON	EXP

Map Key	Number of Records	Direction/ Distance m	Elevation m	Site	DB
Instance ID:		10991			
TSSA Program Area:					
Maximum Hazard Rank:					
Instance Number:		10048066			
Instance Type:		FS Facility			
Status:		EXPIRED			
Description:		FS Propane Refill Cntr - Cylr Fill			
119	26 of 63	E/76.1	197.8	GTL TRANSPORT INC GTL TRANSPORT (1989) INC 391 CREDITSTONE RD CONCORD ON L4K 1N8	EXP
Instance ID:		63654			
TSSA Program Area:					
Maximum Hazard Rank:					
Instance Number:		11031180			
Instance Type:		FS Liquid Fuel Tank			
Status:		EXPIRED			
Description:		Fuels Safety Private Fuel Outlet - Self Serve			
119	27 of 63	E/76.1	197.8	CALYX TRANSPORTATION GROUP INC 391 Creditstone Road Concord ON L4K 1N8	GEN
Generator #:		ON9324950			
Approval Yrs:		2009			
SIC Code:		493110			
SIC Description:		General Warehousing and Storage			
--- Details ---					
Waste Code:		122			
Waste Description:		ALKALINE WASTES - OTHER METALS			
+					
Waste Code:		145			
Waste Description:		PAINT/PIGMENT/COATING RESIDUES			
+					
Waste Code:		211			
Waste Description:		AROMATIC SOLVENTS			
+					
Waste Code:		213			
Waste Description:		PETROLEUM DISTILLATES			
+					
Waste Code:		221			
Waste Description:		LIGHT FUELS			
+					
Waste Code:		251			
Waste Description:		OIL SKIMMINGS & SLUDGES			
+					
Waste Code:		252			
Waste Description:		WASTE OILS & LUBRICANTS			
+					
Waste Code:		331			
Waste Description:		WASTE COMPRESSED GASES			
119	28 of 63	E/76.1	197.8	METRO INTERNATIONAL TRUCKS LTD. 391 CREDITSTONE ROAD	GEN

Map Key	Number of Records	Direction/ Distance m	Elevation m	Site	DB
VAUGHAN ON L4K 1N8					
Generator #:		ON2058702			
Approval Yrs:		98,99,00,01			
SIC Code:		6351			
SIC Description:		GARAGES(GEN. REPAIR)			
--- Details ---					
Waste Code:		212			
Waste Description:		ALIPHATIC SOLVENTS			
+					
Waste Code:		213			
Waste Description:		PETROLEUM DISTILLATES			
+					
Waste Code:		251			
Waste Description:		OIL SKIMMINGS & SLUDGES			
+					
Waste Code:		252			
Waste Description:		WASTE OILS & LUBRICANTS			
119	29 of 63	E/76.1	197.8	GLENGARRY TRANSPORT LTD. 250 HYMUS DISTRIBUTION DIVISION 391 CREDITSTONE ROAD CONCORD ON L4K 1N8	17- GEN
Generator #:		ON0238811			
Approval Yrs:		94,95,96			
SIC Code:		4561			
SIC Description:		GEN. FREIGHT TRUCK.			
--- Details ---					
Waste Code:		251			
Waste Description:		OIL SKIMMINGS & SLUDGES			
+					
Waste Code:		252			
Waste Description:		WASTE OILS & LUBRICANTS			
119	30 of 63	E/76.1	197.8	TRANSPORT ROUTE-SEE&USE ON0099202 391 CREDITSTONE ROAD CONCORD ON L4K 1N8	GEN
Generator #:		ON0624400			
Approval Yrs:		86,87,88,89,90			
SIC Code:		0007			
SIC Description:		LETTER ACKNOWLEDG.			
119	31 of 63	E/76.1	197.8	GLENGARRY TRANSPORT LIMITED HYMUS DISTRIBUTION DIVISION 391 CREDITSTONE ROAD CONCORD ON L4K 1N8	GEN
Generator #:		ON0238811			
Approval Yrs:		98,99,00,01			
SIC Code:		4561			
SIC Description:		GEN. FREIGHT TRUCK.			

Map Key	Number of Records	Direction/ Distance m	Elevation m	Site	DB
--- Details ---					
	Waste Code:	251			
	Waste Description:	OIL SKIMMINGS & SLUDGES			
	+				
	Waste Code:	252			
	Waste Description:	WASTE OILS & LUBRICANTS			
119	32 of 63	E/76.1	197.8	GLENGARRY TRANSPORT LTD. HYMUS DISTRIBUTION DIVISION 391 CREDITSTONE ROAD CONCORD ON L4K 1N8	GEN
	Generator #:	ON0238811			
	Approval Yrs:	89,90,92,93,97			
	SIC Code:	4561			
	SIC Description:	GEN. FREIGHT TRUCK.			
--- Details ---					
	Waste Code:	251			
	Waste Description:	OIL SKIMMINGS & SLUDGES			
	+				
	Waste Code:	252			
	Waste Description:	WASTE OILS & LUBRICANTS			
119	33 of 63	E/76.1	197.8	CABANO-KINGSWAY 391 CREDITSTONE ROAD VAUGHAN ON L4K 1N8	GEN
	Generator #:	ON0702912			
	Approval Yrs:	92,93,94,95,96,97,98,99,00			
	SIC Code:	4561			
	SIC Description:	GEN. FREIGHT TRUCK.			
--- Details ---					
	Waste Code:	122			
	Waste Description:	ALKALINE WASTES - OTHER METALS			
	+				
	Waste Code:	132			
	Waste Description:	NEUTRALIZED WASTES - OTHER METALS			
	+				
	Waste Code:	213			
	Waste Description:	PETROLEUM DISTILLATES			
	+				
	Waste Code:	221			
	Waste Description:	LIGHT FUELS			
	+				
	Waste Code:	232			
	Waste Description:	POLYMERIC RESINS			
	+				
	Waste Code:	251			
	Waste Description:	OIL SKIMMINGS & SLUDGES			
	+				
	Waste Code:	252			
	Waste Description:	WASTE OILS & LUBRICANTS			
	+				
	Waste Code:	112			
	Waste Description:	ACID WASTE - HEAVY METALS			
119	34 of 63	E/76.1	197.8	CALYX TRANSPORTATION GROUP INC	GEN

Map Key	Number of Records	Direction/ Distance m	Elevation m	Site	DB
				391 Creditstone Road Concord ON L4K 1N8	
Generator #:		ON9324950			
Approval Yrs:		2011			
SIC Code:		493110			
SIC Description:		General Warehousing and Storage			
--- Details ---					
Waste Code:		221			
Waste Description:		LIGHT FUELS			
+					
Waste Code:		122			
Waste Description:		ALKALINE WASTES - OTHER METALS			
+					
Waste Code:		212			
Waste Description:		ALIPHATIC SOLVENTS			
+					
Waste Code:		331			
Waste Description:		WASTE COMPRESSED GASES			
+					
Waste Code:		145			
Waste Description:		PAINT/PIGMENT/COATING RESIDUES			
+					
Waste Code:		213			
Waste Description:		PETROLEUM DISTILLATES			
+					
Waste Code:		269			
Waste Description:		NON-HALOGENATED PESTICIDES			
+					
Waste Code:		148			
Waste Description:		INORGANIC LABORATORY CHEMICALS			
+					
Waste Code:		262			
Waste Description:		DETERGENTS/SOAPS			
+					
Waste Code:		251			
Waste Description:		OIL SKIMMINGS & SLUDGES			
+					
Waste Code:		211			
Waste Description:		AROMATIC SOLVENTS			
+					
Waste Code:		252			
Waste Description:		WASTE OILS & LUBRICANTS			

119	35 of 63	E/76.1	197.8	TRANSPORT ROUTE CANADA INC. 38-186 CN ROUTE-PRIOR TO DEC.5/86 TORONTO WEST GARAGE,391 CREDITSTONE RD CONCORD ON L4K 1N8	GEN
---------------------	-----------------	---------------	--------------	--	------------

Generator #: ON0099202
Approval Yrs: 92,93,94,95,96,97
SIC Code: 4561
SIC Description: GEN. FREIGHT TRUCK.

--- Details ---
Waste Code: 112
Waste Description: ACID WASTE - HEAVY METALS
+
Waste Code: 213

Map Key	Number of Records	Direction/ Distance m	Elevation m	Site	DB
Waste Description:		PETROLEUM DISTILLATES			
+					
Waste Code:		252			
Waste Description:		WASTE OILS & LUBRICANTS			
119	36 of 63	E/76.1	197.8	TRANSPORT ROUTE CANADA INC. CN ROUTE-PRIOR TO DEC.5/86 TORONTO WEST GARAGE,391 CREDITSTONE RD CONCORD ON L4K 1N8	GEN
Generator #:		ON0099202			
Approval Yrs:		86,87,88,89			
SIC Code:		4561			
SIC Description:		GEN. FREIGHT TRUCK.			
--- Details ---					
Waste Code:		112			
Waste Description:		ACID WASTE - HEAVY METALS			
+					
Waste Code:		213			
Waste Description:		PETROLEUM DISTILLATES			
+					
Waste Code:		252			
Waste Description:		WASTE OILS & LUBRICANTS			
119	37 of 63	E/76.1	197.8	CALYX TRANSPORTATION GROUP INC 391 Creditstone Road Concord ON L4K 1N8	GEN
Generator #:		ON9324950			
Approval Yrs:		07,08			
SIC Code:		493110			
SIC Description:		General Warehousing and Storage			
--- Details ---					
Waste Code:		331			
Waste Description:		WASTE COMPRESSED GASES			
+					
Waste Code:		122			
Waste Description:		ALKALINE WASTES - OTHER METALS			
+					
Waste Code:		145			
Waste Description:		PAINT/PIGMENT/COATING RESIDUES			
+					
Waste Code:		211			
Waste Description:		AROMATIC SOLVENTS			
+					
Waste Code:		213			
Waste Description:		PETROLEUM DISTILLATES			
+					
Waste Code:		221			
Waste Description:		LIGHT FUELS			
+					
Waste Code:		251			
Waste Description:		OIL SKIMMINGS & SLUDGES			
+					
Waste Code:		252			
Waste Description:		WASTE OILS & LUBRICANTS			

Map Key	Number of Records	Direction/ Distance m	Elevation m	Site	DB
119	38 of 63	E/76.1	197.8	TRANSPORT ROUTE-SEE&USE ON0099202 38-186 391 CREDITSTONE ROAD CONCORD ON L4K 1N8	GEN
Generator #:		ON0624400			
Approval Yrs:		92,93,94			
SIC Code:		0007			
SIC Description:		LETTER ACKNOWLEDG.			
119	39 of 63	E/76.1	197.8	METRO TRUCK AND TRAILER SERVICES 391 CREDITSTONE ROAD CONCORD ON	GEN
Generator #:		ON2058702			
Approval Yrs:		03,04,05			
SIC Code:					
SIC Description:					
--- Details ---					
Waste Code:		251			
Waste Description:		OIL SKIMMINGS & SLUDGES			
+					
Waste Code:		252			
Waste Description:		WASTE OILS & LUBRICANTS			
+					
Waste Code:		213			
Waste Description:		PETROLEUM DISTILLATES			
+					
Waste Code:		212			
Waste Description:		ALIPHATIC SOLVENTS			
119	40 of 63	E/76.1	197.8	CALYX TRANSPORTATION GROUP INC 391 Creditstone Road Concord ON	GEN
Generator #:		ON9324950			
Approval Yrs:		2013			
SIC Code:		493110			
SIC Description:		GENERAL WAREHOUSING AND STORAGE			
--- Details ---					
Waste Code:		122			
Waste Description:		ALKALINE WASTES - OTHER METALS			
+					
Waste Code:		263			
Waste Description:		ORGANIC LABORATORY CHEMICALS			
+					
Waste Code:		251			
Waste Description:		OIL SKIMMINGS & SLUDGES			
+					
Waste Code:		212			
Waste Description:		ALIPHATIC SOLVENTS			
+					
Waste Code:		221			
Waste Description:		LIGHT FUELS			
+					
Waste Code:		148			
Waste Description:		INORGANIC LABORATORY CHEMICALS			

Map Key	Number of Records	Direction/ Distance m	Elevation m	Site	DB
+					
	Waste Code:	262			
	Waste Description:	DETERGENTS/SOAPS			
+					
	Waste Code:	269			
	Waste Description:	NON-HALOGENATED PESTICIDES			
+					
	Waste Code:	213			
	Waste Description:	PETROLEUM DISTILLATES			
+					
	Waste Code:	252			
	Waste Description:	WASTE OILS & LUBRICANTS			
+					
	Waste Code:	268			
	Waste Description:	AMINES			
+					
	Waste Code:	145			
	Waste Description:	PAINT/PIGMENT/COATING RESIDUES			
+					
	Waste Code:	331			
	Waste Description:	WASTE COMPRESSED GASES			
+					
	Waste Code:	113			
	Waste Description:	ACID WASTE - OTHER METALS			
+					
	Waste Code:	211			
	Waste Description:	AROMATIC SOLVENTS			

119	41 of 63	E/76.1	197.8	MOTORWAYS 391 CREDITSTONE ROAD CONCORD ON L4K 1N8	GEN
	Generator #:	ON0109312			
	Approval Yrs:	98,99,00,01			
	SIC Code:	4561			
	SIC Description:	GEN. FREIGHT TRUCK.			
	--- Details ---				
	Waste Code:	145			
	Waste Description:	PAINT/PIGMENT/COATING RESIDUES			

119	42 of 63	E/76.1	197.8	Western Toronto International 391 CREDITSTONE ROAD CONCORD ON L4K 1N8	GEN
	Generator #:	ON2058702			
	Approval Yrs:	06			
	SIC Code:	484110			
	SIC Description:	General Freight Trucking Local			
	--- Details ---				
	Waste Code:	212			
	Waste Description:	ALIPHATIC SOLVENTS			
+					
	Waste Code:	213			
	Waste Description:	PETROLEUM DISTILLATES			
+					
	Waste Code:	251			
	Waste Description:	OIL SKIMMINGS & SLUDGES			
+					

Map Key	Number of Records	Direction/ Distance m	Elevation m	Site	DB
Waste Code:		252			
Waste Description:		WASTE OILS & LUBRICANTS			

119	43 of 63	E/76.1	197.8	CALYX TRANSPORTATION GROUP INC 391 Creditstone Road Concord ON	GEN
---------------------	----------	--------	-------	---	-----

Generator #: ON9324950
Approval Yrs: As of April 2014
SIC Code:
SIC Description:

--- Details ---

Waste Code: 113
Waste Description: Acid solutions - containing other metals and non-metals
+
Waste Code: 212
Waste Description: Aliphatic solvents and residues
+
Waste Code: 262
Waste Description: Detergents and soaps
+
Waste Code: 145
Waste Description: Wastes from the use of pigments, coatings and paints
+
Waste Code: 221
Waste Description: Light fuels
+
Waste Code: 263
Waste Description: Misc. waste organic chemicals
+
Waste Code: 148
Waste Description: Misc. wastes and inorganic chemicals
+
Waste Code: 252
Waste Description: Waste crankcase oils and lubricants
+
Waste Code: 268
Waste Description: Amines
+
Waste Code: 331
Waste Description: Waste compressed gases including cylinders
+
Waste Code: 251
Waste Description: Waste oils/sludges (petroleum based)
+
Waste Code: 213
Waste Description: Petroleum distillates
+
Waste Code: 269
Waste Description: Organic non-halogenated pesticide and herbicide wastes

119	44 of 63	E/76.1	197.8	CALYX TRANSPORTATION GROUP INC 391 Creditstone Road Concord ON L4K 1N8	GEN
---------------------	----------	--------	-------	---	-----

Generator #: ON9324950
Approval Yrs: 2010
SIC Code: 493110
SIC Description: General Warehousing and Storage

Map Key	Number of Records	Direction/ Distance m	Elevation m	Site	DB
--- Details ---					
	Waste Code:		212		
	Waste Description:		ALIPHATIC SOLVENTS		
	+				
	Waste Code:		252		
	Waste Description:		WASTE OILS & LUBRICANTS		
	+				
	Waste Code:		251		
	Waste Description:		OIL SKIMMINGS & SLUDGES		
	+				
	Waste Code:		145		
	Waste Description:		PAINT/PIGMENT/COATING RESIDUES		
	+				
	Waste Code:		148		
	Waste Description:		INORGANIC LABORATORY CHEMICALS		
	+				
	Waste Code:		221		
	Waste Description:		LIGHT FUELS		
	+				
	Waste Code:		122		
	Waste Description:		ALKALINE WASTES - OTHER METALS		
	+				
	Waste Code:		213		
	Waste Description:		PETROLEUM DISTILLATES		
	+				
	Waste Code:		269		
	Waste Description:		NON-HALOGENATED PESTICIDES		
	+				
	Waste Code:		262		
	Waste Description:		DETERGENTS/SOAPS		
	+				
	Waste Code:		331		
	Waste Description:		WASTE COMPRESSED GASES		
	+				
	Waste Code:		211		
	Waste Description:		AROMATIC SOLVENTS		

119	45 of 63	E/76.1	197.8	CALYX TRANSPORTATION GROUP INC 391 Creditstone Road Concord ON L4K 1N8	GEN
---------------------	-----------------	---------------	--------------	---	------------

Generator #: ON9324950
Approval Yrs: 2012
SIC Code: 493110
SIC Description: General Warehousing and Storage

--- Details ---					
	Waste Code:		212		
	Waste Description:		ALIPHATIC SOLVENTS		
	+				
	Waste Code:		213		
	Waste Description:		PETROLEUM DISTILLATES		
	+				
	Waste Code:		251		
	Waste Description:		OIL SKIMMINGS & SLUDGES		
	+				
	Waste Code:		269		
	Waste Description:		NON-HALOGENATED PESTICIDES		
	+				
	Waste Code:		221		

Map Key	Number of Records	Direction/ Distance m	Elevation m	Site	DB
<i>Waste Description:</i> LIGHT FUELS + <i>Waste Code:</i> 331 <i>Waste Description:</i> WASTE COMPRESSED GASES + <i>Waste Code:</i> 262 <i>Waste Description:</i> DETERGENTS/SOAPS + <i>Waste Code:</i> 145 <i>Waste Description:</i> PAINT/PIGMENT/COATING RESIDUES + <i>Waste Code:</i> 252 <i>Waste Description:</i> WASTE OILS & LUBRICANTS + <i>Waste Code:</i> 122 <i>Waste Description:</i> ALKALINE WASTES - OTHER METALS + <i>Waste Code:</i> 148 <i>Waste Description:</i> INORGANIC LABORATORY CHEMICALS + <i>Waste Code:</i> 211 <i>Waste Description:</i> AROMATIC SOLVENTS					
119	46 of 63	E/76.1	197.8	TRANSPORT ROUTE CANADA INC. TORONTO WEST GARAGE ,391 CREDITSTONE ROAD VAUGHAN ON L4K 1N8	GEN
<i>Generator #:</i> ON0099202 <i>Approval Yrs:</i> 98 <i>SIC Code:</i> 4561 <i>SIC Description:</i> GEN. FREIGHT TRUCK. --- Details --- <i>Waste Code:</i> 112 <i>Waste Description:</i> ACID WASTE - HEAVY METALS + <i>Waste Code:</i> 213 <i>Waste Description:</i> PETROLEUM DISTILLATES + <i>Waste Code:</i> 252 <i>Waste Description:</i> WASTE OILS & LUBRICANTS					
119	47 of 63	E/76.1	197.8	MOTORWAYS 391 CREDITSTONE ROAD CONCORD ON L4K 1N8	27-713 GEN
<i>Generator #:</i> ON0109312 <i>Approval Yrs:</i> 93,94,95,96,97 <i>SIC Code:</i> 4561 <i>SIC Description:</i> GEN. FREIGHT TRUCK. --- Details --- <i>Waste Code:</i> 145 <i>Waste Description:</i> PAINT/PIGMENT/COATING RESIDUES					
119	48 of 63	E/76.1	197.8	CABANO-(OUT OF BUSINESS) 391 CREDITSTONE ROAD VAUGHAN ON L4K 1N8	GEN

Map Key	Number of Records	Direction/ Distance m	Elevation m	Site	DB
Generator #:		ON0702912			
Approval Yrs:		01			
SIC Code:		4561			
SIC Description:		GEN. FREIGHT TRUCK.			
--- Details ---					
Waste Code:		112			
Waste Description:		ACID WASTE - HEAVY METALS			
+					
Waste Code:		122			
Waste Description:		ALKALINE WASTES - OTHER METALS			
+					
Waste Code:		132			
Waste Description:		NEUTRALIZED WASTES - OTHER METALS			
+					
Waste Code:		232			
Waste Description:		POLYMERIC RESINS			
+					
Waste Code:		251			
Waste Description:		OIL SKIMMINGS & SLUDGES			
+					
Waste Code:		252			
Waste Description:		WASTE OILS & LUBRICANTS			
+					
Waste Code:		213			
Waste Description:		PETROLEUM DISTILLATES			
+					
Waste Code:		221			
Waste Description:		LIGHT FUELS			
119	49 of 63	E/76.1	197.8	GTL TRANSPORT INC GTL TRANSPORT (1989) INC 391 CREDITSTONE RD VAUGHAN ON L4K 1N8	PRT
Location ID:		16189			
Type:		private			
Expiry Date:					
Capacity (L):		68190.00			
Licence #:		0001025814			
119	50 of 63	E/76.1	197.8	TRANSPORT CABANO INC 391 CREDITSTONE RD VAUGHAN ON	PRT
Location ID:		16189			
Type:		retail			
Expiry Date:		1994-06-30			
Capacity (L):		1750			
Licence #:		0076393719			
119	51 of 63	E/76.1	197.8	GLENGARRY TRANSPORT 391 CREDITSTONE RD VAUGHAN ON	PRT
Location ID:		16189			
Type:		retail			

Map Key	Number of Records	Direction/ Distance m	Elevation m	Site	DB
Expiry Date:		1993-01-31			
Capacity (L):		1885			
Licence #:		0076351360			
119	52 of 63	E/76.1	197.8	TRANSPORT CABANO INC 391 CREDITSTONE RD VAUGHAN ON	PRT
Location ID:		16189			
Type:		retail			
Expiry Date:		68190			
Capacity (L):		0076365295			
Licence #:					
119	53 of 63	E/76.1	197.8	CABANO KINGSWAY 391 CREDITSTONE RD CONCORD ON L4K 1N8	SCT
Established:		1987			
Plant Size (ft²):					
Employment:		250			
--- Details ---					
SIC/NAICS Code:		4731			
Description:		ARRANGEMENT OF TRANSPORTATION OF FREIGHT & CARGO			
119	54 of 63	E/76.1	197.8	Metro International Truck Body Shop 391 Creditstone Rd Concord ON L4K 1N8	SCT
Established:		1990			
Plant Size (ft²):		11000			
Employment:		11			
--- Details ---					
SIC/NAICS Code:		336320			
Description:		Motor Vehicle Electrical and Electronic Equipment Manufacturing			
+					
SIC/NAICS Code:		811111			
Description:		General Automotive Repair			
+					
SIC/NAICS Code:		811121			
Description:		Automotive Body, Paint and Interior Repair and Maintenance			
+					
SIC/NAICS Code:		333619			
Description:		Other Engine and Power Transmission Equipment Manufacturing			
119	55 of 63	E/76.1	197.8	MOTORWAYS TRANSPORT IN CONCORD AT MOTORWAYS TRANSPORT AT 391 CREDITSTONE RD. TRANSPORT TRUCK (CARGO) VAUGHAN CITY ON L4K 1N8	SPL
Ref No.:		88370			
Incident Dt:		7/12/1993			
MOE Reported Dt:		7/12/1993			
Contaminant Name:					

Map Key	Number of Records	Direction/ Distance m	Elevation m	Site	DB
<p><i>Contaminant Quantity:</i> <i>Incident Summary:</i> MOTORWAYS TRANSPORT - 200L OF A PAINT ADDITIVE TO TRUCK AND GROUND. <i>Incident Cause:</i> OTHER CONTAINER LEAK <i>Incident Reason:</i> UNKNOWN <i>Nature of Impact:</i> Soil contamination <i>Receiving Medium:</i> LAND <i>Environmental Impact:</i> POSSIBLE</p>					
<u>119</u>	56 of 63	E/76.1	197.8	TRANSPORT TRUCK 391 CREDITSTONE (JANE & HWY 7) TRANSPORT TRUCK (CARGO) VAUGHAN CITY ON L4K 1N8	SPL
<p><i>Ref No.:</i> 115308 <i>Incident Dt:</i> 6/30/1995 <i>MOE Reported Dt:</i> 7/5/1995 <i>Contaminant Name:</i> <i>Contaminant Quantity:</i> <i>Incident Summary:</i> CABINO KINGSWAY: 1-3 L OF PRINTING DYE TO GROUND <i>Incident Cause:</i> OTHER CONTAINER LEAK <i>Incident Reason:</i> EQUIPMENT FAILURE <i>Nature of Impact:</i> Soil contamination <i>Receiving Medium:</i> LAND <i>Environmental Impact:</i> POSSIBLE</p>					
<u>119</u>	57 of 63	E/76.1	197.8	GTL TRANSPORT CONCORD 391 CREDITSTONE RD TRANSPORT TRUCK (CARGO) VAUGHAN CITY ON L4K 1N8	SPL
<p><i>Ref No.:</i> 42758 <i>Incident Dt:</i> 10/29/1990 <i>MOE Reported Dt:</i> 10/29/1990 <i>Contaminant Name:</i> <i>Contaminant Quantity:</i> <i>Incident Summary:</i> GTL - SMALL QTY DIESEL FUEL TO GROUND WHEN TANK OVERFILLED. <i>Incident Cause:</i> CONTAINER OVERFLOW <i>Incident Reason:</i> ERROR <i>Nature of Impact:</i> Soil contamination <i>Receiving Medium:</i> LAND <i>Environmental Impact:</i> POSSIBLE</p>					
<u>119</u>	58 of 63	E/76.1	197.8	Cooney Bulk Sales Limited 391 Creditstone Road, Concord Vaughan ON L4K 1N8	SPL
<p><i>Ref No.:</i> 7522-6ZFNBF <i>Incident Dt:</i> <i>MOE Reported Dt:</i> 3/19/2007 <i>Contaminant Name:</i> DIESEL FUEL <i>Contaminant Quantity:</i> 200 L <i>Incident Summary:</i> max. 200 L diesel spill Mar17, National Fast Freight <i>Incident Cause:</i> Other Transport Accident <i>Incident Reason:</i> Error- Operator error <i>Nature of Impact:</i> Soil Contamination <i>Receiving Medium:</i> Land</p>					

Map Key	Number of Records	Direction/ Distance m	Elevation m	Site	DB
<i>Environmental Impact:</i>		Not Anticipated			
119	59 of 63	E/76.1	197.8	National Fast Freight 391 Creditstone Rd., Concord Vaughan ON L4K 1N8	SPL
<i>Ref No.:</i>	5736-6XDPVM				
<i>Incident Dt:</i>					
<i>MOE Reported Dt:</i>	1/12/2007				
<i>Contaminant Name:</i>	DIESEL FUEL				
<i>Contaminant Quantity:</i>	900 L				
<i>Incident Summary:</i>	Nat. Fast Freight, Concord: spill 900L diesel on gnrnd and CB				
<i>Incident Cause:</i>	Other Discharges				
<i>Incident Reason:</i>	Error- Operator error				
<i>Nature of Impact:</i>	Soil Contamination; Surface Water Pollution				
<i>Receiving Medium:</i>	Land & Water				
<i>Environmental Impact:</i>	Confirmed				
119	60 of 63	E/76.1	197.8	CABANO KINGSWAY 391 CREDIT STONE RD, CONCORD. TRANSPORT TRUCK (CARGO) VAUGHAN CITY ON L4K 1N8	SPL
<i>Ref No.:</i>	103342				
<i>Incident Dt:</i>	7/28/1994				
<i>MOE Reported Dt:</i>	7/29/1994				
<i>Contaminant Name:</i>					
<i>Contaminant Quantity:</i>					
<i>Incident Summary:</i>	CABANO KINGSWAY-675L DIE-SEL TO GRASS,DIRT & DITCHFROM FUEL TK,CLEANING UP.				
<i>Incident Cause:</i>	OTHER TRANSPORTATION ACCIDENT				
<i>Incident Reason:</i>	OTHER				
<i>Nature of Impact:</i>	Soil contamination				
<i>Receiving Medium:</i>	LAND				
<i>Environmental Impact:</i>	CONFIRMED				
119	61 of 63	E/76.1	197.8	CABANO KINGSWAY AT CABANO-KINGSWAY LTD. 1T 391 CREDITSTONE RD. IN CONCORD TRANSPORT TRUCK (CARGO) VAUGHAN CITY ON L4K 1N8	SPL
<i>Ref No.:</i>	116529				
<i>Incident Dt:</i>	//				
<i>MOE Reported Dt:</i>	7/31/1995				
<i>Contaminant Name:</i>					
<i>Contaminant Quantity:</i>					
<i>Incident Summary:</i>	CABANO KINSWAY - DIESEL FUEL TO GROUND FROM LEAKYUNDERGROUND PIPE.				
<i>Incident Cause:</i>	PIPE/HOSE LEAK				
<i>Incident Reason:</i>	CORROSION				
<i>Nature of Impact:</i>	Soil contamination				
<i>Receiving Medium:</i>	LAND				
<i>Environmental Impact:</i>	POSSIBLE				
119	62 of 63	E/76.1	197.8	TRANSPORT TRUCK 391 CREDIT STONE RD MOTOR WAYS	SPL

Map Key	Number of Records	Direction/Distance m	Elevation m	Site	DB
				TRANSPORT. TRANSPORT TRUCK (CARGO) VAUGHAN CITY ON L4K 1N8	
Ref No.:	86684				
Incident Dt:	//				
MOE Reported Dt:	6/8/1993				
Contaminant Name:					
Contaminant Quantity:					
Incident Summary:	INTERPROVINCIAL PIPELINE-5L CRUDE OIL(UN 1267) IN-SIDE TRUCK,SOME ONTO ROAD				
Incident Cause:	OTHER CONTAINER LEAK				
Incident Reason:	WELD/SEAM FAILURE				
Nature of Impact:					
Receiving Medium:	LAND				
Environmental Impact:	NOT ANTICIPATED				
119	63 of 63	E/76.1	197.8	PETRO-CANADA AT THE CABANA KINGSWAY TRUCKING LOT, 391 CREDITSTONE ROAD, CONCORD. TANK TRUCK (CARGO) VAUGHAN CITY ON L4K 1N8	SPL
Ref No.:	165843				
Incident Dt:	3/25/1999				
MOE Reported Dt:	3/25/1999				
Contaminant Name:					
Contaminant Quantity:					
Incident Summary:	PETRO-CANADA: - 100 L OF DIESEL FUEL TO NON-MOVING DITCH.				
Incident Cause:	CONTAINER OVERFLOW				
Incident Reason:	ERROR				
Nature of Impact:	Water course or lake				
Receiving Medium:	WATER				
Environmental Impact:	CONFIRMED				
120	1 of 1	SW/181.9	197.7	lot 6 con 5 ON	WWIS
Well ID:	6906636			Lot:	006
Concession:	05			Concession Name:	CON
County:	YORK			Municipality:	VAUGHAN TOWN (VAUGHAN TWP)
Easting Nad83:	617709.8			Northing Nad83:	4849992
Zone:	17			Utm Reliability:	unknown UTM
Primary Water Use:	Not Used			Construction Date:	07-APR-61
Sec. Water Use:				Well Depth:	171 ft
Pump Rate:				Static Water Level:	
Flow Rate:				Clear/Cloudy:	
Specific Capacity:				Final Well Status:	Test Hole
Construction Method:	Rotary (Convent.)			Flowing (y/n):	
Elevation (m):	198.59			Elevation Reliability:	
Depth to Bedrock:				Overburden/Bedrock:	Overburden
Water Type:	Not stated			Casing Material:	
--- Details ---					
Thickness:	BLUE			Original Depth:	36 ft
Material Colour:	CLAY, GRAVEL, BOULDERS			Material:	16 ft
+					
Thickness:				Original Depth:	166 ft

Map Key	Number of Records	Direction/ Distance m	Elevation m	Site	DB
Material Colour:		SILT, MEDIUM SAND, GRAVEL		Material:	7 ft
+					
Thickness:				Original Depth:	159 ft
Material Colour:	CLAY			Material:	8 ft
+					
Thickness:				Original Depth:	140 ft
Material Colour:	CLAY			Material:	104 ft
+					
Thickness:	BLUE			Original Depth:	20 ft
Material Colour:	CLAY			Material:	12 ft
+					
Thickness:	BROWN			Original Depth:	8 ft
Material Colour:	CLAY			Material:	7 ft
+					
Thickness:				Original Depth:	171 ft
Material Colour:	CLAY, BOULDERS			Material:	5 ft
+					
Thickness:				Original Depth:	1 ft
Material Colour:	TOPSOIL			Material:	1 ft
+					
Thickness:				Original Depth:	151 ft
Material Colour:	CLAY, SILT			Material:	11 ft

121	1 of 1	ENE/89.4	198.2	lot 6 con 4 ON	WWIS
Well ID:	6911731			Lot:	006
Concession:	04			Concession Name:	CON
County:	YORK			Municipality:	VAUGHAN TOWN (VAUGHAN TWP)
Easting Nad83:	619254.8			Northing Nad83:	4850673
Zone:	17			Utm Reliability:	margin of error : 300 m - 1 km
Primary Water Use:	Domestic			Construction Date:	05-OCT-73
Sec. Water Use:				Well Depth:	230 ft
Pump Rate:	20 GPM			Static Water Level:	72 ft
Flow Rate:				Clear/Cloudy:	CLEAR
Specific Capacity:				Final Well Status:	Water Supply
Construction Method:	Cable Tool			Flowing (y/n):	N
Elevation (m):	204.44			Elevation Reliability:	
Depth to Bedrock:				Overburden/Bedrock:	Overburden
Water Type:	Not stated			Casing Material:	FRESH
--- Details ---					
Thickness:	BROWN			Original Depth:	181 ft
Material Colour:	SAND			Material:	5 ft
+					
Thickness:	GREY			Original Depth:	230 ft
Material Colour:	MEDIUM SAND			Material:	5 ft
+					
Thickness:	BLUE			Original Depth:	207 ft
Material Colour:	SILT, CLAY			Material:	26 ft
+					
Thickness:	BLUE			Original Depth:	21 ft

Map Key	Number of Records	Direction/ Distance m	Elevation m	Site	DB
Material Colour:	CLAY, STONES			Material:	7 ft
+					
Thickness:	BLUE			Original Depth:	176 ft
Material Colour:	CLAY			Material:	155 ft
+					
Thickness:				Original Depth:	3 ft
Material Colour:	GRAVEL, FILL			Material:	3 ft
+					
Thickness:	BLUE			Original Depth:	225 ft
Material Colour:	CLAY, SAND, GRAVEL			Material:	18 ft
+					
Thickness:	BROWN			Original Depth:	14 ft
Material Colour:	CLAY, SAND			Material:	11 ft

[122](#) 1 of 1 W/71.9 198.8 700 Applewood Cres Vaughan ON EHS

Order No.: 20080306010
 Report Date: 3/7/2008
 Report Type: Custom Report
 Search Radius (km): 0.25
 Addit. Info Ordered:

[123](#) 1 of 2 W/75.3 199.3 CALLOWAY REAL ESTATE INVESTMENT TRUST 700 APPLEWOOD CRESCENT VAUGHAN ON EASR

CofA Number: R-002-1000000428
 Date: 1/26/2012
 Status: Registered
 Project Type: Standby Power System

[123](#) 2 of 2 W/75.3 199.3 CALLOWAY REAL ESTATE INVESTMENT TRUST 700 APPLEWOOD CRESCENT VAUGHAN ON EASR

CofA Number: R-003-1000000429
 Date: 1/26/2012
 Status: Registered
 Project Type: Heating System

[124](#) 1 of 1 SW/198.7 197.3 lot 6 con 5 ON WWIS

Well ID:	6906635	Lot:	006
Concession:	05	Concession Name:	CON
County:	YORK	Municipality:	VAUGHAN TOWN (VAUGHAN TWP)
Easting Nad83:	617685.8	Northing Nad83:	4849972
Zone:	17	Utm Reliability:	unknown UTM
Primary Water Use:	Not Used	Construction Date:	04-APR-61

Map Key	Number of Records	Direction/ Distance m	Elevation m	Site	DB
Sec. Water Use:				Well Depth:	229 ft
Pump Rate:	10 GPM			Static Water Level:	76 ft
Flow Rate:				Clear/Cloudy:	CLOUDY
Specific Capacity:				Final Well Status:	Test Hole
Construction Method:	Rotary (Convent.)			Flowing (y/n):	N
Elevation (m):	198.38			Elevation Reliability:	
Depth to Bedrock:				Overburden/Bedrock:	Overburden
Water Type:	FRESH			Casing Material:	
--- Details ---					
Thickness:				Original Depth:	207 ft
Material Colour:	CLAY, SILT			Material:	11 ft
+					
Thickness:				Original Depth:	1 ft
Material Colour:	TOPSOIL			Material:	1 ft
+					
Thickness:				Original Depth:	229 ft
Material Colour:	CLAY			Material:	22 ft
+					
Thickness:				Original Depth:	196 ft
Material Colour:	CLAY			Material:	26 ft
+					
Thickness:				Original Depth:	170 ft
Material Colour:	CLAY, MEDIUM SAND			Material:	6 ft
+					
Thickness:				Original Depth:	164 ft
Material Colour:	SILT, MEDIUM SAND			Material:	11 ft
+					
Thickness:				Original Depth:	153 ft
Material Colour:	CLAY, SILT			Material:	13 ft
+					
Thickness:				Original Depth:	130 ft
Material Colour:	CLAY			Material:	112 ft
+					
Thickness:				Original Depth:	18 ft
Material Colour:	CLAY, GRAVEL			Material:	7 ft
+					
Thickness:				Original Depth:	11 ft
Material Colour:	GRAVEL			Material:	1 ft
+					
Thickness:	BROWN			Original Depth:	8 ft
Material Colour:	CLAY			Material:	7 ft
+					
Thickness:				Original Depth:	140 ft
Material Colour:	CLAY, BOULDERS			Material:	10 ft
+					
Thickness:	BLUE			Original Depth:	10 ft
Material Colour:	CLAY			Material:	2 ft

[125](#)

1 of 13

E/154.8

196.9

Corma Inc.
10 McCleary Court

CA

254

erisinfo.com | EcoLog ERIS Ltd.
Portage Parkway Portage Pky Jane St Vaughan ON

Order #: 20150624104

Map Key	Number of Records	Direction/ Distance m	Elevation m	Site	DB
---------	-------------------	-----------------------	-------------	------	----

Vaughan ON L4K 2Z3

Certificate #: 1958-5B8NAZ
 Application Year: 2002
 Issue Date: 11/14/2002
 Approval Type: Air
 Status: Approved
 Application Type:
 Client Name:
 Client Address:
 Client City:
 Client Postal Code:
 Project Description:
 Contaminants:
 Emission Control:

125	2 of 13	E/154.8	196.9	Corma Inc. 10 McCleary Court Concord ON L4K 2Z3	EBR
---------------------	---------	---------	-------	--	------------

Year: 2002
 EBR Registry No.: IA02E0100
 Ministry Ref. No.:
 Type: Instrument
 Instrument Type: EPA s. 9 - Approval for discharge into the natural environment other than water (i.e. Air)
 Proposal Date: 1/24/02
 Location: 10 McCleary Court, Concord, Ontario, L4K 2Z3
 Proponent Address: Corma Inc. 10 McCleary Court, Concord, Ontario, L4K 2Z3

125	3 of 13	E/154.8	196.9	CORMA INC. 10 MCCLEARY COURT VAUGHAN ON L4K 2Z3	GEN
---------------------	---------	---------	-------	--	------------

Generator #: ON0206100
 Approval Yrs: 92,93,97,98,99,00,01,02,03,04,05,06,07,08
 SIC Code: 3199
 SIC Description: OTHER MACHINERY

--- Details ---

Waste Code: 146
 Waste Description: OTHER SPECIFIED INORGANICS
 +
 Waste Code: 263
 Waste Description: ORGANIC LABORATORY CHEMICALS
 +
 Waste Code: 113
 Waste Description: ACID WASTE - OTHER METALS
 +
 Waste Code: 114
 Waste Description: OTHER INORGANIC ACID WASTES
 +
 Waste Code: 232
 Waste Description: POLYMERIC RESINS
 +
 Waste Code: 267
 Waste Description: ORGANIC ACIDS
 +
 Waste Code: 121

Map Key	Number of Records	Direction/ Distance m	Elevation m	Site	DB
Waste Code:		252			
Waste Description:		WASTE OILS & LUBRICANTS			
+					
Waste Code:		113			
Waste Description:		ACID WASTE - OTHER METALS			
+					
Waste Code:		122			
Waste Description:		ALKALINE WASTES - OTHER METALS			
+					
Waste Code:		112			
Waste Description:		ACID WASTE - HEAVY METALS			
+					
Waste Code:		213			
Waste Description:		PETROLEUM DISTILLATES			
+					
Waste Code:		253			
Waste Description:		EMULSIFIED OILS			
+					
Waste Code:		232			
Waste Description:		POLYMERIC RESINS			
+					
Waste Code:		146			
Waste Description:		OTHER SPECIFIED INORGANICS			
+					
Waste Code:		267			
Waste Description:		ORGANIC ACIDS			

[125](#)

9 of 13

E/154.8

196.9

CORMA INC.
10 MCCLEARY COURT
VAUGHAN ON L4K 2Z3

GEN

Generator #: ON0206100
Approval Yrs: 2011
SIC Code: 333299
SIC Description: All Other Industrial Machinery Manufacturing

--- Details ---

Waste Code: 146
Waste Description: OTHER SPECIFIED INORGANICS
+
Waste Code: 122
Waste Description: ALKALINE WASTES - OTHER METALS
+
Waste Code: 267
Waste Description: ORGANIC ACIDS
+
Waste Code: 213
Waste Description: PETROLEUM DISTILLATES
+
Waste Code: 252
Waste Description: WASTE OILS & LUBRICANTS
+
Waste Code: 232
Waste Description: POLYMERIC RESINS
+
Waste Code: 113
Waste Description: ACID WASTE - OTHER METALS
+
Waste Code: 112
Waste Description: ACID WASTE - HEAVY METALS
+

Map Key	Number of Records	Direction/ Distance m	Elevation m	Site	DB
Waste Code:		253			
Waste Description:		EMULSIFIED OILS			
+					
Waste Code:		212			
Waste Description:		ALIPHATIC SOLVENTS			
+					
Waste Code:		263			
Waste Description:		ORGANIC LABORATORY CHEMICALS			
+					
Waste Code:		114			
Waste Description:		OTHER INORGANIC ACID WASTES			
+					
Waste Code:		145			
Waste Description:		PAINT/PIGMENT/COATING RESIDUES			

[125](#)

10 of 13

E/154.8

196.9

CORMA INC.
10 MCCLEARY COURT
VAUGHAN ON L4K 2Z3

GEN

Generator #: ON0206100
Approval Yrs: 2010
SIC Code: 333299
SIC Description: All Other Industrial Machinery Manufacturing

--- Details ---

Waste Code: 213
Waste Description: PETROLEUM DISTILLATES
+
Waste Code: 122
Waste Description: ALKALINE WASTES - OTHER METALS
+
Waste Code: 253
Waste Description: EMULSIFIED OILS
+
Waste Code: 263
Waste Description: ORGANIC LABORATORY CHEMICALS
+
Waste Code: 232
Waste Description: POLYMERIC RESINS
+
Waste Code: 212
Waste Description: ALIPHATIC SOLVENTS
+
Waste Code: 146
Waste Description: OTHER SPECIFIED INORGANICS
+
Waste Code: 267
Waste Description: ORGANIC ACIDS
+
Waste Code: 252
Waste Description: WASTE OILS & LUBRICANTS
+
Waste Code: 114
Waste Description: OTHER INORGANIC ACID WASTES
+
Waste Code: 145
Waste Description: PAINT/PIGMENT/COATING RESIDUES
+
Waste Code: 112
Waste Description: ACID WASTE - HEAVY METALS
+

Map Key	Number of Records	Direction/ Distance m	Elevation m	Site	DB
Waste Code:		113			
Waste Description:		ACID WASTE - OTHER METALS			
125	11 of 13	E/154.8	196.9	CORMA INC. 10 MCLEARY COURT CONCORD ON L4K 2Z3	11-039 GEN
Generator #:		ON0206100			
Approval Yrs:		94,95,96			
SIC Code:		3199			
SIC Description:		OTHER MACHINERY			
--- Details ---					
Waste Code:		112			
Waste Description:		ACID WASTE - HEAVY METALS			
+					
Waste Code:		121			
Waste Description:		ALKALINE WASTES - HEAVY METALS			
+					
Waste Code:		131			
Waste Description:		NEUTRALIZED WASTES - HEAVY METALS			
+					
Waste Code:		252			
Waste Description:		WASTE OILS & LUBRICANTS			
125	12 of 13	E/154.8	196.9	CORMA INC. 10 MCCLEARY CRT VAUGHAN ON L4K 2Z3	SCT
Established:		1973			
Plant Size (ft²):		0			
Employment:		120			
--- Details ---					
SIC/NAICS Code:		3599			
Description:		INDUSTRIAL AND COMMERCIAL MACHINERY AND EQUIPMENT, NOT ELSEWHERE CLASSIFIED			
125	13 of 13	E/154.8	196.9	Corma Inc. 10 McCleary Crt Concord ON L4K 2Z3	SCT
Established:		01-JUN-73			
Plant Size (ft²):		100000			
Employment:					
--- Details ---					
SIC/NAICS Code:		333220			
Description:		Rubber and Plastics Industry Machinery Manufacturing			
126	1 of 1	E/156.7	196.9	CORMA INC. 10 MCCLEARY COURT VAUGHAN ON	GEN
Generator #:		ON0206100			
Approval Yrs:		2013			
SIC Code:		333299			
SIC Description:		ALL OTHER INDUSTRIAL MACHINERY MANUFACTURING			
--- Details ---					

Map Key	Number of Records	Direction/ Distance m	Elevation m	Site	DB
<i>Incident Dt:</i>					
<i>MOE Reported Dt:</i>		10/23/2009			
<i>Contaminant Name:</i>		WASTE OIL			
<i>Contaminant Quantity:</i>		50 L			
<i>Incident Summary:</i>		Kal Tire: ~ 50 L waste oil to grnd and catchbasin			
<i>Incident Cause:</i>		Other Discharges			
<i>Incident Reason:</i>		Spill			
<i>Nature of Impact:</i>		Soil Contamination; Surface Water Pollution			
<i>Receiving Medium:</i>					
<i>Environmental Impact:</i>		Not Anticipated			

<u>128</u>	1 of 1	WSW/100.2	197.8	lot 6 con 5 ON	WWIS
<i>Well ID:</i>	6906637			<i>Lot:</i>	006
<i>Concession:</i>	05			<i>Concession Name:</i>	CON
<i>County:</i>	YORK			<i>Municipality:</i>	VAUGHAN TOWN (VAUGHAN TWP)
<i>Easting Nad83:</i>	617581.8			<i>Northing Nad83:</i>	4850132
<i>Zone:</i>	17			<i>Utm Reliability:</i>	unknown UTM
<i>Primary Water Use:</i>	Not Used			<i>Construction Date:</i>	12-APR-61
<i>Sec. Water Use:</i>				<i>Well Depth:</i>	270 ft
<i>Pump Rate:</i>				<i>Static Water Level:</i>	
<i>Flow Rate:</i>				<i>Clear/Cloudy:</i>	
<i>Specific Capacity:</i>				<i>Final Well Status:</i>	Test Hole
<i>Construction Method:</i>	Rotary (Convent.)			<i>Flowing (y/n):</i>	
<i>Elevation (m):</i>	200.02			<i>Elevation Reliability:</i>	
<i>Depth to Bedrock:</i>				<i>Overburden/Bedrock:</i>	Overburden
<i>Water Type:</i>	Not stated			<i>Casing Material:</i>	
--- Details ---					
<i>Thickness:</i>				<i>Original Depth:</i>	170 ft
<i>Material Colour:</i>	CLAY, GRAVEL, BOULDERS			<i>Material:</i>	29 ft
+					
<i>Thickness:</i>				<i>Original Depth:</i>	260 ft
<i>Material Colour:</i>	CLAY, BOULDERS			<i>Material:</i>	18 ft
+					
<i>Thickness:</i>				<i>Original Depth:</i>	270 ft
<i>Material Colour:</i>	CLAY			<i>Material:</i>	10 ft
+					
<i>Thickness:</i>				<i>Original Depth:</i>	242 ft
<i>Material Colour:</i>	CLAY			<i>Material:</i>	22 ft
+					
<i>Thickness:</i>				<i>Original Depth:</i>	177 ft
<i>Material Colour:</i>	SILT, MEDIUM SAND, GRAVEL			<i>Material:</i>	7 ft
+					
<i>Thickness:</i>				<i>Original Depth:</i>	41 ft
<i>Material Colour:</i>	CLAY, GRAVEL, BOULDERS			<i>Material:</i>	20 ft
+					
<i>Thickness:</i>				<i>Original Depth:</i>	21 ft
<i>Material Colour:</i>	GRAVEL			<i>Material:</i>	2 ft
+					
<i>Thickness:</i>	BLUE			<i>Original Depth:</i>	19 ft
<i>Material Colour:</i>	CLAY, GRAVEL, BOULDERS			<i>Material:</i>	12 ft
+					

Map Key	Number of Records	Direction/ Distance m	Elevation m	Site	DB
Thickness:				Original Depth:	141 ft
Material Colour:	CLAY			Material:	100 ft
+					
Thickness:	BROWN			Original Depth:	7 ft
Material Colour:	CLAY			Material:	6 ft
+					
Thickness:				Original Depth:	220 ft
Material Colour:	CLAY, BOULDERS			Material:	43 ft
+					
Thickness:				Original Depth:	1 ft
Material Colour:	TOPSOIL			Material:	1 ft

129 **1 of 1** **ENE/134.4** **198.0** **KAL TIRE** **GEN**
395 CREDITSTONE ROAD
VAUGHAN ON

Generator #: ON5370125
Approval Yrs: 2013
SIC Code: 441320, 415210, 415290
SIC Description: TIRE DEALERS, TIRE WHOLESALE-DISTRIBUTORS, OTHER NEW MOTOR VEHICLE PARTS AND ACCESSORIES WHOLESALE-DISTRIBUTORS

--- Details ---

Waste Code: 252
Waste Description: WASTE OILS & LUBRICANTS
+
Waste Code: 251
Waste Description: OIL SKIMMINGS & SLUDGES

130 **1 of 1** **WSW/207.8** **197.8** **ON** **BORE**

Borehole ID:	845317	Type:	Borehole
Use:	Geotechnical/Geological Investigation	Status:	Decommissioned
Drill Method:	Solid stem auger	UTM Zone:	17
Easting:	617469	Northing:	4850133
Location Accuracy:		Orig. Ground Elev m:	200
Elev. Reliability Note:		DEM Ground Elev m:	200
Total Depth m:	7.8	Primary Name:	
Township:	VAUGHAN	Concession:	CON 5
Lot:	LOT 15	Municipality:	
Completion Date:	14-JUN-1985	Static Water Level:	-999.9
Primary Water Use:		Sec. Water Use:	

--- Details ---

Stratum ID:	6550961	Top Depth(m):	0.0
Bottom Depth(m):	7.8	Stratum Desc:	Silty Clay trace to with Sand, trace Gravel, Firm, Hard, Silty Sand to Sandy Silt, Very Dense

131 **1 of 1** **WSW/213.4** **197.8** **ON** **BORE**

Borehole ID:	846371	Type:	Borehole
Use:	Geotechnical/Geological Investigation	Status:	Decommissioned
Drill Method:	Solid stem auger	UTM Zone:	17

Map Key	Number of Records	Direction/ Distance m	Elevation m	Site	DB
Eastings:	617482			Northing:	4850078
Location Accuracy:				Orig. Ground Elev m:	200
Elev. Reliability Note:				DEM Ground Elev m:	200
Total Depth m:	7.8			Primary Name:	
Township:	VAUGHAN			Concession:	CON 5
Lot:	LOT 6			Municipality:	
Completion Date:	14-JUN-1985			Static Water Level:	-999.9
Primary Water Use:				Sec. Water Use:	
--- Details ---					
Stratum ID:	6554390			Top Depth(m):	0.0
Bottom Depth(m):	7.8			Stratum Desc:	Silty Clay, trace to with Sand, trace Gravel, Silty Sand to Sandy Silt, Firm to Hard to Very Dense

<u>132</u>	1 of 1	WSW/241.7	197.8	ON	BORE
Borehole ID:	845316			Type:	Borehole
Use:	Geotechnical/Geological Investigation			Status:	Decommissioned
Drill Method:	Solid stem auger			UTM Zone:	17
Eastings:	617521			Northing:	4849983
Location Accuracy:				Orig. Ground Elev m:	198
Elev. Reliability Note:				DEM Ground Elev m:	200
Total Depth m:	9.6			Primary Name:	
Township:	VAUGHAN			Concession:	CON 5
Lot:	LOT 11			Municipality:	
Completion Date:	14-JUN-1985			Static Water Level:	-999.9
Primary Water Use:				Sec. Water Use:	
--- Details ---					
Stratum ID:	6550960			Top Depth(m):	0.0
Bottom Depth(m):	9.6			Stratum Desc:	Silty Clay, trace to with Sand, trace Gravel, Very Stiff, Silty Sand to Sandy Silt, Hard

Unplottable Summary

DB	Company Name/Site Name	Address	City	Postal
CA	THE GUIDED GROUP GUIDED INVESTMENTS	SOUTHEAST CORNER OF JANE ST.	VAUGHAN TOWN ON	
CA	YORK CITY	JANE STREET	YORK CITY ON	
CA	VAUGHAN/400 DEVELOPERS GROUP	JANE ST. C/O METRUS MANAGEMENT	VAUGHAN TOWN ON	
CA	SEVENBRIDGE DEVELOPMENTS LIMITED	SWM-EDGELEY BLVD/N.W.JANE ST.	VAUGHAN CITY ON	
CA	CORSTATE DEV. INC. - PT. LOT 12/CONC. 5	EDGELEY BLVD./JANE ST.	VAUGHAN TOWN ON	
CA	CORSTATE DEV. INC. - PT. LOT 12/CONC. 5	EDGELEY BLVD./STREET 'A'	VAUGHAN TOWN ON	
CA	JANE-LANGSTAFF DEVELOPMENTS LTD.	EDGELEY BLVD.	VAUGHAN TOWN ON	
CA	JANE LANGSTAFF DEVELOPMENTS LTD.	EDGELEY BLVD.	VAUGHAN TOWN ON	
CA	YORK DISPOSAL SERVICE LIMITED	CREDITSTONE RD., PT.BLK.19,SWM	VAUGHAN ON	
CA	YORK JANE DEVELOPMENTS INC.	CREDITSTONE RD. PH.II	VAUGHAN TOWN ON	
CA	YORK JANE DEVELOPMENTS INC.	CREDITSTONE RD. PH. II	VAUGHAN TOWN ON	
CA	VAUGHAN TOWN	CREDITSTONE RD.	VAUGHAN TOWN ON	
CA	VAUGHAN TOWN	CREDITSTONE RD.	VAUGHAN TOWN ON	
CA	TOWN	CREDITSTONE RD.	VAUGHAN TOWN ON	
CA	MILRIK INVESTMENTS LIMITED	SWM-LOT 17,CONC.5/EDGELEY BLVD	VAUGHAN CITY ON	
CA	ERNEST CASCONI	W. OF BARNES COURT	VAUGHAN TOWN ON	
CA	1175777 ONTARIO LIMITED	SWM - BLK. 15/TALMAN COURT	VAUGHAN CITY ON	

CA	THE GUIDED GROUP GUIDED INVESTMENTS	SOUTHEAST CORNER OF JANE ST.	VAUGHAN TOWN ON
CA	JANE YORK DEVELOPMENTS INC.	STREET A E. OF JANE ST.	VAUGHAN TOWN ON
CA	JANE YORK DEVELOPMENTS INC.	STREET A JANE ST.	VAUGHAN TOWN ON
CA	STELLARBRIDGE MANAGEMENT INC.	UTILITY EASEMENT AND JANE ST.	VAUGHAN TOWN ON
CA	ROMDON ESTATES LTD/UNİYORK INVEST LTD.	MILLWAY AVE.	VAUGHAN TOWN ON
CA	ROMDON ESTATES LTD/UNİYORK INVEST. LTD.	MILLWAY AVE.	VAUGHAN TOWN ON
CA	ERNEST CASCONE	N. OF BARNES COURT	VAUGHAN TOWN ON
CONV	WALMART CANADA INC.		ON
EBR	1177284 Ontario Limited	Jane Street	Vaughan ON
GEN	Watters Environmental Group	Jane Street	Concord ON
SPL	UNKNOWN	TALMAN COURT RETENTION POND	VAUGHAN CITY ON
SPL	PRIVATE OWNER	CREDITSTONE ROAD	VAUGHAN CITY ON
SPL	CANGO PETROLEUMS LTD.	AURORA S.R. AT JANE IN KETTLEBY	VAUGHAN CITY ON
WWIS			ON

Unplottable Report

Site: THE GUIDED GROUP GUIDED INVESTMENTS
SOUTHEAST CORNER OF JANE ST. VAUGHAN TOWN ON

Database:
CA

Certificate #: 7-0202-89-
Application Year: 89
Issue Date: 2/17/1989
Approval Type: Municipal water
Status: Approved
Application Type:
Client Name:
Client Address:
Client City:
Client Postal Code:
Project Description:
Contaminants:
Emission Control:

Site: YORK CITY
JANE STREET YORK CITY ON

Database:
CA

Certificate #: 3-0124-88-
Application Year: 88
Issue Date: 3/29/1988
Approval Type: Municipal sewage
Status: Approved
Application Type:
Client Name:
Client Address:
Client City:
Client Postal Code:
Project Description:
Contaminants:
Emission Control:

Site: VAUGHAN/400 DEVELOPERS GROUP
JANE ST. C/O METRUS MANAGEMENT VAUGHAN TOWN ON

Database:
CA

Certificate #: 3-0936-86-
Application Year: 86
Issue Date: 7/9/1986
Approval Type: Municipal sewage
Status: Approved
Application Type:
Client Name:
Client Address:
Client City:
Client Postal Code:
Project Description:
Contaminants:
Emission Control:

Site: SEVENBRIDGE DEVELOPMENTS LIMITED
SWM-EDGELEY BLVD/N.W.JANE ST. VAUGHAN CITY ON

Database:
CA

Certificate #: 3-0748-97-
Application Year: 97
Issue Date: 7/2/1997
Approval Type: Municipal sewage
Status: Approved
Application Type:
Client Name:
Client Address:
Client City:
Client Postal Code:
Project Description:
Contaminants:
Emission Control:

Site: CORSTATE DEV. INC. - PT. LOT 12/CONC. 5
EDGELEY BLVD./JANE ST. VAUGHAN TOWN ON

Database:
CA

Certificate #: 3-2112-90-
Application Year: 90
Issue Date: 1/28/1992
Approval Type: Municipal sewage
Status: Underwent 1st revision in 1991
Application Type:
Client Name:
Client Address:
Client City:
Client Postal Code:
Project Description:
Contaminants:
Emission Control:

Site: CORSTATE DEV. INC. - PT. LOT 12/CONC. 5
EDGELEY BLVD./STREET 'A' VAUGHAN TOWN ON

Database:
CA

Certificate #: 7-1713-90-
Application Year: 90
Issue Date: 11/30/1990
Approval Type: Municipal water
Status: Approved
Application Type:
Client Name:
Client Address:
Client City:
Client Postal Code:
Project Description:
Contaminants:
Emission Control:

Site: JANE-LANGSTAFF DEVELOPMENTS LTD.
EDGELEY BLVD. VAUGHAN TOWN ON

Database:
CA

Certificate #: 7-1208-87-
Application Year: 87
Issue Date: 8/12/1987

Approval Type: Municipal water
Status: Approved
Application Type:
Client Name:
Client Address:
Client City:
Client Postal Code:
Project Description:
Contaminants:
Emission Control:

Site: JANE LANGSTAFF DEVELOPMENTS LTD.
EDGELEY BLVD. VAUGHAN TOWN ON

Database:
CA

Certificate #: 3-1448-87-
Application Year: 87
Issue Date: 8/12/1987
Approval Type: Municipal sewage
Status: Approved
Application Type:
Client Name:
Client Address:
Client City:
Client Postal Code:
Project Description:
Contaminants:
Emission Control:

Site: YORK DISPOSAL SERVICE LIMITED
CREDITSTONE RD., PT.BLK.19,SWM VAUGHAN ON

Database:
CA

Certificate #: 4-0114-98-
Application Year: 98
Issue Date: 11/19/1998
Approval Type: Industrial wastewater
Status: Approved
Application Type:
Client Name:
Client Address:
Client City:
Client Postal Code:
Project Description: STORM WATER MANAGEMENT FACILITY
Contaminants:
Emission Control:

Site: YORK JANE DEVELOPMENTS INC.
CREDITSTONE RD. PH.II VAUGHAN TOWN ON

Database:
CA

Certificate #: 3-1651-88-
Application Year: 88
Issue Date: 9/1/1988
Approval Type: Municipal sewage
Status: Approved
Application Type:
Client Name:
Client Address:
Client City:
Client Postal Code:

Project Description:
Contaminants:
Emission Control:

Site: YORK JANE DEVELOPMENTS INC.
CREDITSTONE RD. PH. II VAUGHAN TOWN ON

Database:
CA

Certificate #: 7-1419-88-
Application Year: 88
Issue Date: 9/1/1988
Approval Type: Municipal water
Status: Approved
Application Type:
Client Name:
Client Address:
Client City:
Client Postal Code:
Project Description:
Contaminants:
Emission Control:

Site: VAUGHAN TOWN
CREDITSTONE RD. VAUGHAN TOWN ON

Database:
CA

Certificate #: 3-1025-86-
Application Year: 86
Issue Date: 8/15/1986
Approval Type: Municipal sewage
Status: Approved
Application Type:
Client Name:
Client Address:
Client City:
Client Postal Code:
Project Description:
Contaminants:
Emission Control:

Site: VAUGHAN TOWN
CREDITSTONE RD. VAUGHAN TOWN ON

Database:
CA

Certificate #: 7-0825-86-
Application Year: 86
Issue Date: 8/15/1986
Approval Type: Municipal water
Status: Approved
Application Type:
Client Name:
Client Address:
Client City:
Client Postal Code:
Project Description:
Contaminants:
Emission Control:

Site: TOWN

Database:
CA

CREDITSTONE RD. VAUGHAN TOWN ON

Certificate #: 7-0556-85-006
Application Year: 85
Issue Date: 11/6/85
Approval Type: Municipal water
Status: Approved
Application Type:
Client Name:
Client Address:
Client City:
Client Postal Code:
Project Description:
Contaminants:
Emission Control:

Site: MILRIK INVESTMENTS LIMITED
SWM-LOT 17,CONC.5/EDGELEY BLVD VAUGHAN CITY ON

Database:
CA

Certificate #: 3-1735-97-
Application Year: 97
Issue Date: 12/11/1997
Approval Type: Municipal sewage
Status: Approved
Application Type:
Client Name:
Client Address:
Client City:
Client Postal Code:
Project Description:
Contaminants:
Emission Control:

Site: ERNEST CASCONI
W. OF BARNES COURT VAUGHAN TOWN ON

Database:
CA

Certificate #: 3-0282-89-
Application Year: 89
Issue Date: 11/28/1990
Approval Type: Municipal sewage
Status: Cancelled
Application Type:
Client Name:
Client Address:
Client City:
Client Postal Code:
Project Description:
Contaminants:
Emission Control:

Site: 1175777 ONTARIO LIMITED
SWM - BLK. 15/TALMAN COURT VAUGHAN CITY ON

Database:
CA

Certificate #: 3-0542-97-
Application Year: 97
Issue Date: 5/15/1997
Approval Type: Municipal sewage
Status: Approved
Application Type:

Client Name:
Client Address:
Client City:
Client Postal Code:
Project Description:
Contaminants:
Emission Control:

Site: THE GUIDED GROUP GUIDED INVESTMENTS
SOUTHEAST CORNER OF JANE ST. VAUGHAN TOWN ON

Database:
CA

Certificate #: 3-0224-89-
Application Year: 89
Issue Date: 2/17/1989
Approval Type: Municipal sewage
Status: Approved
Application Type:
Client Name:
Client Address:
Client City:
Client Postal Code:
Project Description:
Contaminants:
Emission Control:

Site: JANE YORK DEVELOPMENTS INC.
STREET A E. OF JANE ST. VAUGHAN TOWN ON

Database:
CA

Certificate #: 3-1097-86-
Application Year: 86
Issue Date: 7/31/1986
Approval Type: Municipal sewage
Status: Approved
Application Type:
Client Name:
Client Address:
Client City:
Client Postal Code:
Project Description:
Contaminants:
Emission Control:

Site: JANE YORK DEVELOPMENTS INC.
STREET A JANE ST. VAUGHAN TOWN ON

Database:
CA

Certificate #: 7-0878-86-
Application Year: 86
Issue Date: 7/31/1986
Approval Type: Municipal water
Status: Approved
Application Type:
Client Name:
Client Address:
Client City:
Client Postal Code:
Project Description:
Contaminants:
Emission Control:

Site: **STELLARBRIDGE MANAGEMENT INC.**
UTILITY EASEMENT AND JANE ST. VAUGHAN TOWN ON

Database:
CA

Certificate #: 3-0823-87-
Application Year: 87
Issue Date: 6/20/1987
Approval Type: Municipal sewage
Status: Approved
Application Type:
Client Name:
Client Address:
Client City:
Client Postal Code:
Project Description:
Contaminants:
Emission Control:

Site: **ROMDON ESTATES LTD/UNIYORK INVEST LTD.**
MILLWAY AVE. VAUGHAN TOWN ON

Database:
CA

Certificate #: 7-0254-86-
Application Year: 86
Issue Date: 4/15/1986
Approval Type: Municipal water
Status: Approved
Application Type:
Client Name:
Client Address:
Client City:
Client Postal Code:
Project Description:
Contaminants:
Emission Control:

Site: **ROMDON ESTATES LTD/UNIYORK INVEST. LTD.**
MILLWAY AVE. VAUGHAN TOWN ON

Database:
CA

Certificate #: 3-0363-86-
Application Year: 86
Issue Date: 4/15/1986
Approval Type: Municipal sewage
Status: Approved
Application Type:
Client Name:
Client Address:
Client City:
Client Postal Code:
Project Description:
Contaminants:
Emission Control:

Site: **ERNEST CASCONI**
N. OF BARNES COURT VAUGHAN TOWN ON

Database:
CA

Certificate #: 7-0253-89-

Application Year: 89
Issue Date: 11/28/1990
Approval Type: Municipal water
Status: Cancelled
Application Type:
Client Name:
Client Address:
Client City:
Client Postal Code:
Project Description:
Contaminants:
Emission Control:

Site: WALMART CANADA INC.
ON

Database:
CONV

File No.:
Crown Brief No.: 98-0000-9003
Ministry District:
Region: CENTRAL REGION
Description: THIS IS THE CENTRAL BRIEF FOR ALL P.O.A. TICKETS

--- Details ---

Date Charged: 8/3/00
Fine: \$305.00
Act/Regulation/Section: PA-914-125(B)
Charge Disposition: SUSPENDED SENTENCE

Site: 1177284 Ontario Limited
Jane Street Vaughan ON

Database:
EBR

Year: 1997
EBR Registry No.: IA7E0031
Ministry Ref. No.:
Type: Instrument
Instrument Type: EPA s. 9 - Approval for discharge into the natural environment other than water (i.e. Air)
Proposal Date: 9/4/97
Location: Vaughan
Proponent Address: 1177284 Ontario Limited,3300 Highway No. 7,Suite 300,Concord, Ontario,L4K 4M3

Site: Watters Environmental Group
Jane Street Concord ON

Database:
GEN

Generator #: ON8428540
Approval Yrs: 06
SIC Code: 562990
SIC Description: All Other Waste Management Services

--- Details ---

Waste Code: 251
Waste Description: OIL SKIMMINGS & SLUDGES

Site: UNKNOWN
TALMAN COURT RETENTION POND VAUGHAN CITY ON

Database:
SPL

Ref No.: 157578
Incident Dt: 7/3/1998
MOE Reported Dt: 7/3/1998

Contaminant Name:
Contaminant Quantity:
Incident Summary: UNKNOWN SOURCE: 225 L OIL TO STORMWATER RETENTION POND
Incident Cause: UNKNOWN
Incident Reason: UNKNOWN
Nature of Impact: Water course or lake
Receiving Medium: WATER
Environmental Impact: CONFIRMED

Site: PRIVATE OWNER
CREDITSTONE ROAD VAUGHAN CITY ON

Database:
SPL

Ref No.: 47095
Incident Dt: 3/1/1991
MOE Reported Dt: 3/1/1991
Contaminant Name:
Contaminant Quantity:
Incident Summary: MOTOR VEHICLE: 9 L ANTI-FREEZE TO STORM SEWER IN VEHICLE ACCIDENT
Incident Cause: OTHER CONTAINER LEAK
Incident Reason: DAMAGE BY MOVING EQUIPMENT
Nature of Impact: Water course or lake
Receiving Medium: LAND
Environmental Impact: POSSIBLE

Site: CANGO PETROLEUMS LTD.
AURORA S.R. AT JANE IN KETTLEBY VAUGHAN CITY ON

Database:
SPL

Ref No.: 41603
Incident Dt: 10/2/1990
MOE Reported Dt: 10/2/1990
Contaminant Name:
Contaminant Quantity:
Incident Summary: CANGO -GASOLINE LEAK FROM UNDERGROUND TANKS TO WELL
Incident Cause: UNDERGROUND TANK LEAK
Incident Reason: CORROSION
Nature of Impact: Soil contamination
Receiving Medium: LAND
Environmental Impact: CONFIRMED

Site:
ON

Database:
WWIS

Well ID:	7136211	Lot:	
Concession:		Concession	
		Name:	
County:	YORK	Municipality:	VAUGHAN TOWN (VAUGHAN TWP)
Easting Nad83:	620031	Northing	4848699
		Nad83:	
Zone:	17	Utm Reliability:	margin of error : 30 m - 100 m
Primary Water Use:		Construction	10-AUG-09
		Date:	
Sec. Water Use:		Well Depth:	
Pump Rate:		Static Water	
		Level:	
Flow Rate:		Clear/Cloudy:	
Specific Capacity:		Final Well	
		Status:	
Construction Method:		Flowing (y/n):	

Elevation (m): 201.96

Depth to Bedrock:

Water Type:

Elevation
Reliability:
Overburden/Be
drock:
Casing
Material:

Appendix: Database Descriptions

Ecolog Environmental Risk Information Services Ltd can search the following databases. The extent of Historical information varies with each database and current information is determined by what is publicly available to Ecolog ERIS at the time of update. **Note:** Databases denoted with " * " indicates that the database will no longer be updated. See the individual database description for more information.

Abandoned Aggregate Inventory:

Provincial [AAGR](#)

The MAAP Program maintains a database of all abandoned pits and quarries. Please note that the database is only referenced by lot and concession and city/town location. The database provides information regarding the location, type, size, land use, status and general comments.*

*Government Publication Date: Sept 2002**

Aggregate Inventory:

Provincial [AGR](#)

The Ontario Ministry of Natural Resources maintains a database of all active pits and quarries. The database provides information regarding the registered owner/operator, location name, operation type, approval type, and maximum annual tonnage.

Government Publication Date: Up to Mar 2015

Abandoned Mine Information System:

Provincial [AMIS](#)

The Abandoned Mines Information System contains data on known abandoned and inactive mines located on both Crown and privately held lands. The information was provided by the Ministry of Northern Development and Mines (MNDM), with the following disclaimer: "the database provided has been compiled from various sources, and the Ministry of Northern Development and Mines makes no representation and takes no responsibility that such information is accurate, current or complete". Reported information includes official mine name, status, background information, mine start/end date, primary commodity, mine features, hazards and remediation.

Government Publication Date: 1800-Jan 2014

Anderson's Waste Disposal Sites:

Private [ANDR](#)

The information provided in this database was collected by examining various historical documents which aimed to characterize the likely position of former waste disposal sites from 1860 to present. The research initiative behind the creation of this database was to identify those sites that are missing from the Ontario MOE Waste Disposal Site Inventory, as well as to provide revisions and corrections to the positions and descriptions of sites currently listed in the MOE inventory. In addition to historic waste disposal facilities, the database also identifies certain auto wreckers and scrap yards that have been extrapolated from documentary sources. Please note that the data is not warranted to be complete, exhaustive or authoritative. The information was collected for research purposes only.

Government Publication Date: 1860s-Present

Automobile Wrecking & Supplies:

Private [AUWR](#)

This database provides an inventory of all known locations that are involved in the scrap metal, automobile wrecking/recycling, and automobile parts & supplies industry. Information is provided on the company name, location and business type.

Government Publication Date: 2001-Jul 2014

Borehole:Provincial [BORE](#)

A borehole is the generalized term for any narrow shaft drilled in the ground, either vertically or horizontally. The information here includes geotechnical investigations or environmental site assessments, mineral exploration, or as a pilot hole for installing piers or underground utilities. Information is from many sources such as the Ministry of Transportation (MTO) boreholes from engineering reports and projects from the 1950 to 1990's in Southern Ontario. Boreholes from the Ontario Geological Survey (OGS) including The Urban Geology Analysis Information System (UGAIS) and the York Peel Durham Toronto (YPDT) database of the Conservation Authority Moraine Coalition. This database will include fields such as location, stratigraphy, depth, elevation, year drilled, etc. For all water well data or oil and gas well data for Ontario please refer to WWIS and OOGW.

Government Publication Date: 1875-Jul 2014

Certificates of Approval:Provincial [CA](#)

This database contains the following types of approvals: Air & Noise, Industrial Sewage, Municipal & Private Sewage, Waste Management Systems and Renewable Energy Approvals. The MOE in Ontario states that any facility that releases emissions to the atmosphere, discharges contaminants to ground or surface water, provides potable water supplies, or stores, transports or disposes of waste, must have a Certificate of Approval before it can operate lawfully. Fields include approval number, business name, address, approval date, approval type and status. This database will no longer be updated, as CofA's have been replaced by either Environmental Activity and Sector Registry (EASR) or Environmental Compliance Approval (ECA). Please refer to those individual databases for any information after Oct.31, 2011.

*Government Publication Date: 1985-Oct 30, 2011**

Commercial Fuel Oil Tanks:Provincial [CFOT](#)

Since May 2002, Ontario developed a new act where it became mandatory for fuel oil tanks to be registered with Technical Standards & Safety Authority (TSSA). This data would include all commercial underground fuel oil tanks in Ontario with fields such as location, registration number, tank material, age of tank and tank size.

Government Publication Date: 1948-2014

Chemical Register:Private [CHEM](#)

This database includes information from both a one time study conducted in 1992 and private source and is a listing of facilities that manufacture or distribute chemicals. The production of these chemical substances may involve one or more chemical reactions and/or chemical separation processes (i.e. fractionation, solvent extraction, crystallization, etc.).

Government Publication Date: 1992, 1999-Jul 2014

Inventory of Coal Gasification Plants and Coal Tar Sites:Provincial [COAL](#)

This inventory includes both the "Inventory of Coal Gasification Plant Waste Sites in Ontario-April 1987" and the Inventory of Industrial Sites Producing or Using Coal Tar and Related Tars in Ontario-November 1988) collected by the MOE. It identifies industrial sites that produced and continue to produce or use coal tar and other related tars. Detailed information is available and includes: facility type, size, land use, information on adjoining properties, soil condition, site operators/occupants, site description, potential environmental impacts and historic maps available. This was a one-time inventory.*

*Government Publication Date: Apr 1987 and Nov 1988**

Compliance and Convictions:Provincial [CONV](#)

This database summarizes the fines and convictions handed down by the Ontario courts beginning in 1989. Companies and individuals named here have been found guilty of environmental offenses in Ontario courts of law.

Government Publication Date: 1989-Feb 2014

Certificates of Property Use:Provincial [CPU](#)

This is a subset taken from Ontario's Environmental Registry (EBR) database. It will include all CPU's on the registry such as (EPA s. 168.6) - Certificate of Property Use.

Government Publication Date: 1994-Jun 2015

Drill Hole Database:

Provincial [DRL](#)

The Ontario Drill Hole Database contains information on more than 113,000 percussion, overburden, sonic and diamond drill holes from assessment files on record with the department of Mines and Minerals. Please note that limited data is available for southern Ontario, as it was the last area to be completed. The database was created when surveys submitted to the Ministry were converted in the Assessment File Research Image Database (AFRI) project. However, the degree of accuracy (coordinates) as to the exact location of drill holes is dependent upon the source document submitted to the MNM. Levels of accuracy used to locate holes are: centering on the mining claim; a sketch of the mining claim; a 1:50,000 map; a detailed company map; or from submitted a "Report of Work".

Government Publication Date: 1886-Jan 2014

Environmental Activity and Sector Registry:

Provincial [EASR](#)

On October 31, 2011, a smarter, faster environmental approvals system came into effect in Ontario. The EASR allows businesses to register certain activities with the ministry, rather than apply for an approval. The registry is available for common systems and processes, to which preset rules of operation can be applied. The EASR is currently available for: heating systems, standby power systems and automotive refinishing. Businesses whose activities aren't subject to the EASR may apply for an ECA (Environmental Compliance Approval), Please see our ECA database.

Government Publication Date: Oct 31 2011-Jun 2015

Environmental Registry:

Provincial [EBR](#)

The Environmental Registry lists proposals, decisions and exceptions regarding policies, Acts, instruments, or regulations that could significantly affect the environment. Through the Registry, thirteen provincial ministries notify the public of upcoming proposals and invite their comments. For example, if a local business is requesting a permit, license, or certificate of approval to release substances into the air or water; these are notified on the registry. Data includes: Approval for discharge into the natural environment other than water (i.e. Air) - EPA s. 9, Approval for sewage works - OWRA s. 53(1), and EPA s. 27 - Approval for a waste disposal site. For information regarding Permit to Take Water (PTTW), Certificate of Property Use (CPU) and (ORD) Orders please refer to those individual databases.

Government Publication Date: 1994-Jun 2015

Environmental Compliance Approval:

Provincial [ECA](#)

On October 31, 2011, a smarter, faster environmental approvals system came into effect in Ontario. In the past, a business had to apply for multiple approvals (known as certificates of approval) for individual processes and pieces of equipment. Today, a business either registers itself, or applies for a single approval, depending on the types of activities it conducts. Businesses whose activities aren't subject to the EASR may apply for an ECA. A single ECA addresses all of a business's emissions, discharges and wastes. Separate approvals for air, noise and waste are no longer required. This database will also include Renewable Energy Approvals. For certificates of approval prior to Nov 1st, 2011, please refer to the CA database. For all Waste Disposal Sites please refer to the WDS database.

Government Publication Date: Oct 31, 2011-Jun 2015

Environmental Effects Monitoring:

Federal [EEM](#)

The Environmental Effects Monitoring program assesses the effects of effluent from industrial or other sources on fish, fish habitat and human usage of fisheries resources. Since 1992, pulp and paper mills have been required to conduct EEM studies under the Pulp and Paper Effluent Regulations. This database provides information on the mill name, geographical location and sub-lethal toxicity data.

*Government Publication Date: 1992-2007**

ERIS Historical Searches:

Private [EHS](#)

ERIS has compiled a database of all environmental risk reports completed since March 1999. Available fields for this database include: site location, date of report, type of report, and search radius. As per all other databases, the ERIS database can be referenced on both the map and "Statistical Profile" page.

Government Publication Date: 1999-Aug 2014

Environmental Issues Inventory System:

Federal EIS

The Environmental Issues Inventory System was developed through the implementation of the Environmental Issues and Remediation Plan. This plan was established to determine the location and severity of contaminated sites on inhabited First Nation reserves, and where necessary, to remediate those that posed a risk to health and safety; and to prevent future environmental problems. The EIS provides information on the reserve under investigation, inventory number, name of site, environmental issue, site action (Remediation, Site Assessment), and date investigation completed.

*Government Publication Date: 1992-2001**

List of TSSA Expired Facilities:

Provincial EXP

This is a list of all expired facilities that fall under the TSSA (TSSA Act & Safety Regulations), including the six regulations that exist under the Fuels Safety Division. It will include facilities such as private fuel outlets, bulk plants, fuel oil tanks, gasoline stations, marinas, propane filling stations, liquid fuel tanks, piping systems, etc. These tanks have been removed and automatically fall under the expired facilities inventory held by TSSA.

Government Publication Date: Current to Nov 2014

Federal Convictions:

Federal FCON

Environment Canada maintains a database referred to as the "Environmental Registry" that details prosecutions under the Canadian Environmental Protection Act (CEPA) and the Fisheries Act (FA). Information is provided on the company name, location, charge date, offence and penalty.

*Government Publication Date: 1988-Jun 2007**

Contaminated Sites on Federal Land:

Federal FCS

The Federal Contaminated Sites Inventory includes information on all known federal contaminated sites under the custodianship of departments, agencies and consolidated Crown corporations as well as those that are being or have been investigated to determine whether they have contamination arising from past use that could pose a risk to human health or the environment. The inventory also includes non-federal contaminated sites for which the Government of Canada has accepted some or all financial responsibility. It does not include sites where contamination has been caused by, and which are under the control of, enterprise Crown corporations, private individuals, firms or other levels of government.

Government Publication Date: June 2000-Apr 2015

Fisheries & Oceans Fuel Tanks:

Federal FOFT

Fisheries & Oceans Canada maintains an inventory of all aboveground & underground fuel storage tanks located on Fisheries & Oceans property or controlled by DFO. Our inventory provides information on the site name, location, tank owner, tank operator, facility type, storage tank location, tank contents & capacity, and date of tank installation.

Government Publication Date: 1964-Sept 2003

Fuel Storage Tank:

Provincial FST

The Technical Standards & Safety Authority (TSSA), under the Technical Standards & Safety Act of 2000 maintains a database of registered private and retail fuel storage tanks in Ontario with fields such as location, tank status, license date, tank type, tank capacity, fuel type, installation year and facility type.

Government Publication Date: 2010-Nov 2014

Fuel Storage Tank - Historic:

Provincial FSTH

The Technical Standards & Safety Authority (TSSA), under the Technical Standards & Safety Act of 2000 maintains a database of registered private and retail fuel storage tanks in Ontario with fields such as location, tank status, license date, tank type, tank capacity, fuel type, installation year and facility type.

*Government Publication Date: Pre-Jan 2010**

Ontario Regulation 347 Waste Generators Summary:

Provincial GEN

Regulation 347 of the Ontario EPA defines a waste generation site as any site, equipment and/or operation involved in the production, collection, handling and/or storage of regulated wastes. A generator of regulated waste is required to register the waste generation site and each waste produced, collected, handled, or stored at the site. This database contains the registration number, company name and address of registered generators including the types of hazardous wastes generated. It includes data on waste generating facilities such as: drycleaners, waste treatment and disposal facilities, machine shops, electric power distribution etc. This information is a summary of all years from 1986 including the most currently available data. Some records may contain, within the company name, the phrase "See & Use..." followed by a series of letters and numbers. This occurs when one company is amalgamated with or taken over by another registered company. The number listed as "See & Use", refers to the new ownership and the other identification number refers to the original ownership. This phrase serves as a link between the 2 companies until operations have been fully transferred.

Government Publication Date: 1986-May 2015

TSSA Historic Incidents:

Provincial HINC

This database will cover all incidences recorded by TSSA with their older system, before they moved to their new management system. TSSA's Fuels Safety Program administers the Technical Standards & Safety Act 2000, providing fuel-related safety services associated with the safe transportation, storage, handling and use of fuels such as gasoline, diesel, propane, natural gas and hydrogen. Under this Act, TSSA regulates fuel suppliers, storage facilities, transport trucks, pipelines, contractors and equipment or appliances that use fuels. The TSSA works to protect the public, the environment and property from fuel-related hazards such as spills, fires and explosions. This database will include spills and leaks from pipelines, diesel, fuel oil, gasoline, natural gas, propane and hydrogen recorded by the TSSA.

*Government Publication Date: 2006-June 2009**

Indian & Northern Affairs Fuel Tanks:

Federal IAFT

The Department of Indian & Northern Affairs Canada (INAC) maintains an inventory of all aboveground & underground fuel storage tanks located on both federal and crown land. Our inventory provides information on the reserve name, location, facility type, site/facility name, tank type, material & ID number, tank contents & capacity, and date of tank installation.

*Government Publication Date: 1950-Aug 2003**

TSSA Incidents:

Provincial INC

TSSA's Fuels Safety Program administers the Technical Standards & Safety Act 2000, providing fuel-related safety services associated with the safe transportation, storage, handling and use of fuels such as gasoline, diesel, propane, natural gas and hydrogen. Under this Act, TSSA regulates fuel suppliers, storage facilities, transport trucks, pipelines, contractors and equipment or appliances that use fuels. Includes incidents from fuel-related hazards such as spills, fires and explosions. This database will include spills and leaks from diesel, fuel oil, gasoline, natural gas, propane and hydrogen recorded by the TSSA.

Government Publication Date: June 2009-2014

Landfill Inventory Management Ontario:

Provincial LIMO

The Landfill Inventory Management Ontario (LIMO) database is updated every year, as the ministry compiles new and updated information. The inventory will include small and large landfills. Additionally, each year the ministry will request operators of the larger landfills complete a landfill data collection form that will be used to update LIMO and will include the following information from the previous operating year. This will include additional information such as estimated amount of total waste received, landfill capacity, estimated total remaining landfill capacity, fill rates, engineering designs, reporting and monitoring details, size of location, service area, approved waste types, leachate of site treatment, contaminant attenuation zone and more. The small landfills will include information such as site owner, site location and certificate of approval # and status.

Government Publication Date: 2012

Canadian Mine Locations:Private [MINE](#)

This information is collected from the Canadian & American Mines Handbook. The Mines database is a national database that provides over 290 listings on mines (listed as public companies) dealing primarily with precious metals and hard rocks. Listed are mines that are currently in operation, closed, suspended, or are still being developed (advanced projects). Their locations are provided as geographic coordinates (x, y and/or longitude, latitude). As of 2002, data pertaining to Canadian smelters and refineries has been appended to this database.

*Government Publication Date: 1998-2009**

Mineral Occurrences:Provincial [MNR](#)

In the early 70's, the Ministry of Northern Development and Mines created an inventory of approximately 19,000 mineral occurrences in Ontario, in regard to metallic and industrial minerals, as well as some information on building stones and aggregate deposits. Please note that the "Horizontal Positional Accuracy" is approximately +/- 200 m. Many reference elements for each record were derived from field sketches using pace or chain/tape measurements against claim posts or topographic features in the area. The primary limiting factor for the level of positional accuracy is the scale of the source material. The testing of horizontal accuracy of the source materials was accomplished by comparing the plan metric (X and Y) coordinates of that point with the coordinates of the same point as defined from a source of higher accuracy.

Government Publication Date: 1846-Apr 2013

National Analysis of Trends in Emergencies System (NATES):Federal [NATE](#)

In 1974 Environment Canada established the National Analysis of Trends in Emergencies System (NATES) database, for the voluntary reporting of significant spill incidents. The data was to be used to assist in directing the work of the emergencies program. NATES ran from 1974 to 1994. Extensive information is available within this database including company names, place where the spill occurred, date of spill, cause, reason and source of spill, damage incurred, and amount, concentration, and volume of materials released.

*Government Publication Date: 1974-1994**

Non-Compliance Reports:Provincial [NCPL](#)

The Ministry of the Environment provides information about non-compliant discharges of contaminants to air and water that exceed legal allowable limits, from regulated industrial and municipal facilities. A reported non-compliance failure may be in regard to a Control Order, Certificate of Approval, Sectoral Regulation or specific regulation/act.

Government Publication Date: 1994-2012

National Defence & Canadian Forces Fuel Tanks:Federal [NDFT](#)

The Department of National Defence and the Canadian Forces maintains an inventory of all aboveground & underground fuel storage tanks located on DND lands. Our inventory provides information on the base name, location, tank type & capacity, tank contents, tank class, date of tank installation, date tank last used, and status of tank as of May 2001. This database will no longer be updated due to the new National Security protocols which have prohibited any release of this database.

*Government Publication Date: Up to May 2001**

National Defence & Canadian Forces Spills:Federal [NDSP](#)

The Department of National Defence and the Canadian Forces maintains an inventory of spills to land and water. All spill sites have been classified under the "Transportation of Dangerous Goods Act - 1992". Our inventory provides information on the facility name, location, spill ID #, spill date, type of spill, as well as the quantity of substance spilled & recovered.

Government Publication Date: Mar 1999-Aug 2010

National Defence & Canadian Forces Waste Disposal Sites:Federal [NDWD](#)

The Department of National Defence and the Canadian Forces maintains an inventory of waste disposal sites located on DND lands. Where available, our inventory provides information on the base name, location, type of waste received, area of site, depth of site, year site opened/closed and status.

*Government Publication Date: 2001-Apr 2007**

National Environmental Emergencies System (NEES):

Federal [NEES](#)

In 2000, the Emergencies program implemented NEES, a reporting system for spills of hazardous substances. For the most part, this system only captured data from the Atlantic Provinces, some from Quebec and Ontario and a portion from British Columbia. Data for Alberta, Saskatchewan, Manitoba and the Territories was not captured. However, NEES is also a repository for all previous Environment Canada spill datasets. NEES is composed of the historic datasets ' or Trends ' which dates from approximately 1974 to present. NEES Trends is a compilation of historic databases, which were merged and includes data from NATES (National Analysis of Trends in Emergencies System), ARTS (Atlantic Regional Trends System), and NEES. In 2001, the Emergencies Program determined that variations in reporting regimes and requirements between federal and provincial agencies made national spill reporting and trend analysis difficult to achieve. As a consequence, the department has focused efforts on capturing data on spills of substances which fall under its legislative authority only (CEPA and FA). As such, the NEES database will be decommissioned in December 2004.

*Government Publication Date: 1974-2003**

National PCB Inventory:

Federal [NPCB](#)

Environment Canada's National PCB inventory includes information on in-use PCB containing equipment in Canada including federal, provincial and private facilities. All federal out-of-service PCB containing equipment and all PCB waste owned by the federal government or by federally regulated industries such as airlines, railway companies, broadcasting companies, telephone and telecommunications companies, pipeline companies, etc. are also listed. Although it is not Environment Canada's mandate to collect data on non-federal PCB waste, the National PCB inventory includes some information on provincial and private PCB waste and storage sites. Some addresses provided may be Head Office addresses and are not necessarily the location of where the waste is being used or stored.

*Government Publication Date: 1988-2008**

National Pollutant Release Inventory:

Federal [NPRI](#)

Environment Canada has defined the National Pollutant Release Inventory ("NPRI") as a federal government initiative designed to collect comprehensive national data regarding releases to air, water, or land, and waste transfers for recycling for more than 300 listed substances.

Government Publication Date: 1993-2013

Oil and Gas Wells:

Private [OGW](#)

The Nickle's Energy Group (publisher of the Daily Oil Bulletin) collects information on drilling activity including operator and well statistics. The well information database includes name, location, class, status and depth. The main Nickle's database is updated on a daily basis, however, this database is updated on a monthly basis. More information is available at www.nickles.com.

Government Publication Date: 1988-Mar 2015

Ontario Oil and Gas Wells:

Provincial [OOGW](#)

In 1998, the MNR handed over to the Ontario Oil, Gas and Salt Resources Corporation, the responsibility of maintaining a database of oil and gas wells drilled in Ontario. The OGSR Library has over 20,000+ wells in their database. Information available for all wells in the ERIS database include well owner/operator, location, permit issue date, and well cap date, license No., status, depth and the primary target (rock unit) of the well being drilled. All geology/stratigraphy table information, plus all water table information is also provide for each well record.

Government Publication Date: 1800-2013

Inventory of PCB Storage Sites:

Provincial [OPCB](#)

The Ontario Ministry of Environment, Waste Management Branch, maintains an inventory of PCB storage sites within the province. Ontario Regulation 11/82 (Waste Management - PCB) and Regulation 347 (Generator Waste Management) under the Ontario EPA requires the registration of inactive PCB storage equipment and/or disposal sites of PCB waste with the Ontario Ministry of Environment. This database contains information on: 1) waste quantities; 2) major and minor sites storing liquid or solid waste; and 3) a waste storage inventory.

Government Publication Date: 1987-Oct 2004

Orders:Provincial [ORD](#)

This is a subset taken from Ontario's Environmental Registry (EBR) database. It will include all Orders on the registry such as (EPA s. 17) - Order for remedial work, (EPA s. 18) - Order for preventative measures, (EPA s. 43) - Order for removal of waste and restoration of site, (EPA s. 44) - Order for conformity with Act for waste disposal sites, (EPA s. 136) - Order for performance of environmental measures.

Government Publication Date: 1994-Jun 2015

Canadian Pulp and Paper:Private [PAP](#)

This information is part of the Pulp and Paper Canada Directory. The Directory provides a comprehensive listing of the locations of pulp and paper mills and the products that they produce.

Government Publication Date: 1999, 2002, 2004, 2005, 2009

Parks Canada Fuel Storage Tanks:Federal [PCFT](#)

Canadian Heritage maintains an inventory of all known fuel storage tanks operated by Parks Canada, in both National Parks and at National Historic Sites. The database details information on site name, location, tank install/removal date, capacity, fuel type, facility type, tank design and owner/operator.

*Government Publication Date: 1920-Jan 2005**

Pesticide Register:Provincial [PES](#)

The Ontario Ministry of Environment maintains a database of all manufacturers and vendors of registered pesticides.

Government Publication Date: 1988-Jun 2013

TSSA Pipeline Incidents:Provincial [PINC](#)

TSSA's Fuels Safety Program administers the Technical Standards & Safety Act 2000, providing fuel-related safety services associated with the safe transportation, storage, handling and use of fuels such as gasoline, diesel, propane, natural gas and hydrogen. Under this Act, TSSA regulates fuel suppliers, storage facilities, transport trucks, pipelines, contractors and equipment or appliances that use fuels. This database will include spills, strike and leaks from recorded by the TSSA.

Government Publication Date: June 2009-2014

Private and Retail Fuel Storage Tanks:Provincial [PRT](#)

The Fuels Safety Branch of the Ontario Ministry of Consumer and Commercial Relations maintained a database of all registered private fuel storage tanks and licensed retail fuel outlets. This database includes an inventory of locations that have gasoline, oil, waste oil, natural gas and/or propane storage tanks on their property. The MCCR no longer collects this information. This information is now collected by the Technical Standards and Safety Authority (TSSA).

*Government Publication Date: 1989-1996**

Permit to Take Water:Provincial [PTTW](#)

This is a subset taken from Ontario's Environmental Registry (EBR) database. It will include all PTTW's on the registry such as OWRA s. 34 - Permit to take water.

Government Publication Date: 1994-Jun 2015

Ontario Regulation 347 Waste Receivers Summary:Provincial [REC](#)

Part V of the Ontario Environmental Protection Act ("EPA") regulates the disposal of regulated waste through an operating waste management system or a waste disposal site operated or used pursuant to the terms and conditions of a Certificate of Approval or a Provisional Certificate of Approval. Regulation 347 of the Ontario EPA defines a waste receiving site as any site or facility to which waste is transferred by a waste carrier. A receiver of regulated waste is required to register the waste receiving facility. This database represents registered receivers of regulated wastes, identified by registration number, company name and address, and includes receivers of waste such as: landfills, incinerators, transfer stations, PCB storage sites, sludge farms and water pollution control plants. This information is a summary of all years from 1986 including the most currently available data.

Government Publication Date: 1986-2013

Record of Site Condition:

Provincial RSC

The Record of Site Condition (RSC) is part of the Ministry of the Environment's Brownfields Environmental Site Registry. Protection from environmental cleanup orders for property owners is contingent upon documentation known as a record of site condition (RSC) being filed in the Environmental Site Registry. In order to file an RSC, the property must have been properly assessed and shown to meet the soil, sediment and groundwater standards appropriate for the use (such as residential) proposed to take place on the property. The Record of Site Condition Regulation (O. Reg. 153/04) details requirements related to site assessment and clean up.

RSCs filed after July 1, 2011 will also be included as part of the new (O.Reg. 511/09).

Government Publication Date: 1997-Sept 2001, Oct 2004-Jun 2015

Retail Fuel Storage Tanks:

Private RST

This database includes an inventory of retail fuel outlet locations (including marinas) that have on their property gasoline, oil, waste oil, natural gas and / or propane storage tanks.

Government Publication Date: 1999-Jul 2014

Scott's Manufacturing Directory:

Private SCT

Scott's Directories is a data bank containing information on over 200,000 manufacturers across Canada. Even though Scott's listings are voluntary, it is the most comprehensive database of Canadian manufacturers available. Information concerning a company's address, plant size, and main products are included in this database.

Government Publication Date: 1992-Mar 2011

Ontario Spills:

Provincial SPL

This database identifies information such as location (approximate), type and quantity of contaminant, date of spill, environmental impact, cause, nature of impact, etc. Information from 1988-2002 was part of the ORIS (Occurrence Reporting Information System). The SAC (Spills Action Centre) handles all spills reported in Ontario. Regulations for spills in Ontario are part of the MOE's Environmental Protection Act, Part X.

Government Publication Date: 1988-Feb 2014

Wastewater Discharger Registration Database:

Provincial SRDS

Information under this heading is combination of the following 2 programs. The Municipal/Industrial Strategy for Abatement (MISA) division of the Ontario Ministry of Environment maintained a database of all direct dischargers of toxic pollutants within nine sectors including: Electric Power Generation; Mining; Petroleum Refining; Organic Chemicals; Inorganic Chemicals; Pulp & Paper; Metal Casting; Iron & Steel; and Quarries. All sampling information is now collected and stored within the Sample Result Data Store (SRDS).

Government Publication Date: 1990-2011

Anderson's Storage Tanks:

Private TANK

The information provided in this database was collected by examining various historical documents, which identified the location of former storage tanks, containing substances such as fuel, water, gas, oil, and other various types of miscellaneous products. Information is available in regard to business operating at tank site, tank location, permit year, permit & installation type, no. of tanks installed & configuration and tank capacity. Data contained within this database pertains only to the city of Toronto and is not warranted to be complete, exhaustive or authoritative. The information was collected for research purposes only.

*Government Publication Date: 1915-1953**

Transport Canada Fuel Storage Tanks:

Federal TCFT

List of fuel storage tanks currently or previously owned or operated by Transport Canada. This inventory also includes tanks on The Pickering Lands, which refers to 7,530 hectares (18,600 acres) of land in Pickering, Markham, and Uxbridge owned by the Government of Canada since 1972; properties on this land has been leased by the government since 1975, and falls under the Site Management Policy of Transport Canada, but is administered by Public Works and Government Services Canada. This inventory provides information on the site name, location, tank age, capacity and fuel type.

Government Publication Date: 1970-Mar 2007

TSSA Variances for Abandonment of Underground Storage Tanks:

Provincial VAR

The TSSA, Under the Liquid Fuels Handling Code and the Fuel Oil Code, all underground storage tanks must be removed within two years of disuse. If removal of a tank is not feasible, you may apply to seek a variance from this code requirement. This is a list of all variances granted for abandoned tanks.

Government Publication Date: Current to Nov 2014

Waste Disposal Sites - MOE CA Inventory:

Provincial WDS

The Ontario Ministry of Environment, Waste Management Branch, maintains an inventory of known open (active or inactive) and closed disposal sites in the Province of Ontario. Active sites maintain a Certificate of Approval, are approved to receive and are receiving waste. Inactive sites maintain Certificate(s) of Approval but are not receiving waste. Closed sites are not receiving waste. The data contained within this database was compiled from the MOE's Certificate of Approval database. Locations of these sites may be cross-referenced to the Anderson database described under ERIS's Private Source Database section, by the CA number. All new Environmental Compliance Approvals handed out after Oct 31, 2011 for Waste Disposal Sites will still be found in this database.

Government Publication Date: 1970-Jun 2015

Waste Disposal Sites - MOE 1991 Historical Approval Inventory:

Provincial WDSH

In June 1991, the Ontario Ministry of Environment, Waste Management Branch, published the "June 1991 Waste Disposal Site Inventory", of all known active and closed waste disposal sites as of October 30st, 1990. For each "active" site as of October 31st 1990, information is provided on site location, site/CA number, waste type, site status and site classification. For each "closed" site as of October 31st 1990, information is provided on site location, site/CA number, closure date and site classification. Locations of these sites may be cross-referenced to the Anderson database described under ERIS's Private Source Database section, by the CA number.

*Government Publication Date: Up to Oct 1990**

Water Well Information System:

Provincial WWIS

This database describes locations and characteristics of water wells found within Ontario in accordance with Regulation 903. It includes such information as coordinates, construction date, well depth, primary and secondary use, pump rate, static water level, well status, etc. Also included are detailed stratigraphy information, approximate depth to bedrock and the approximate depth to the water table.

Government Publication Date: 1955-Mar 2014

Definitions

Database Descriptions: This section provides a detailed explanation for each database including: source, information available, time coverage, and acronyms used. They are listed in alphabetic order.

Detail Report: This is the section of the report which provides the most detail for each individual record. Records are summarized by location, starting with the project property followed by records in closest proximity.

Distance: The distance value is the distance between plotted points, not necessarily the distance between the sites' boundaries". All values are an approximation.

Direction: The direction value is the compass direction of the site in respect to the project property and/or center point of the report.

Elevation: The elevation value is taken from the location at which the records for the site address have been plotted. All values are an approximation. Source: Google Elevation API.

Executive Summary: This portion of the report is divided into 3 sections:

'Report Summary'- Displays a chart indicating how many records fall on the project property and, within the report search radii.

'Site Report Summary'-Project Property'- This section lists all the records which fall on the project property. For more details, see the 'Detail Report' section.

'Site Report Summary-Surrounding Properties'- This section summarizes all records on adjacent properties, listing them in order of proximity from the project property. For more details, see the 'Detail Report' section.

Map Key: The map key number is assigned according to closest proximity from the project property. Map Key numbers always start at #1. The project property will always have a map key of '1' if records are available. If there is a number in brackets beside the main number, this will indicate the number of records on that specific property. If there is no number in brackets, there is only one record for that property.

The symbol and colour used indicates 'elevation': the red inverted triangle will dictate 'ERIS Sites with Lower Elevation', the yellow triangle will dictate 'ERIS Sites with Higher Elevation' and the orange square will dictate 'ERIS Sites with Same Elevation.'

Unplottables: These are records that could not be mapped due to various reasons, including limited geographic information. These records may or may not be in your study area, and were included as reference.



APPENDIX B

Regulatory Responses



Regulatory responses are pending and will be forwarded once received.



APPENDIX C

Site Photographs



Photo 1 – View of the western end of Part A of the Site, looking east.



Photo 2 – View of the intersection of Portage Parkway and Edgeley Boulevard in Part A of the Site, looking southwest.

CLIENT

The Corporation of the City of Vaughan

PROJECT

Phase One Environmental Site Assessment

CONSULTANT



YYYY-MM-DD 2015-06-25

TAKEN BY EC

CHECKED BY EH

TITLE

Photographic Record

PROJECT No. 1417909

FIGURE

A1



Photo 3 – View of the off-Site Mr. Lube, located at 100 Edgeley Boulevard, looking south from the Site.



Photo 4 – View of the eastern end of Part A, looking southeast from the northern side of Portage Parkway.

CLIENT

The Corporation of the City of Vaughan

PROJECT

Phase One Environmental Site Assessment

CONSULTANT



YYYY-MM-DD 2015-06-25

TAKEN BY EC

CHECKED BY EH

TITLE

Photographic Record

PROJECT No. 1417909

FIGURE

A2



Photo 5 – The intersection of Portage Parkway and Jane Street, located at the eastern end of Part A of the Site.



Photo 6 – The western end of Part B of the Site, looking east across Jane Street.

CLIENT

The Corporation of the City of Vaughan

PROJECT

Phase One Environmental Site Assessment

CONSULTANT



YYYY-MM-DD 2015-06-25

TAKEN BY EC

CHECKED BY EH

TITLE

Photographic Record

PROJECT No. 1417909

FIGURE

A3



Photo 7 – The eastern end of Part B of the Site, looking west from Creditstone Road.



Photo 8 – The rail spur located immediately adjacent to the north of the eastern end of Part B of the Site, looking east.

CLIENT

The Corporation of the City of Vaughan

PROJECT

Phase One Environmental Site Assessment

CONSULTANT



YYYY-MM-DD 2015-06-25

TAKEN BY EC

CHECKED BY EH

TITLE

Photographic Record

PROJECT No. 1417909

FIGURE

A4




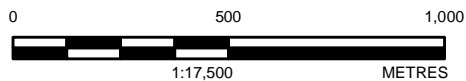
APPENDIX D

Aerial Photographs



LEGEND

 APPROXIMATE PHASE ONE PROPERTY



REFERENCE(S)

BASE IMAGE: 1960 AERIAL PHOTOGRAPH, OBTAINED BY LGI COPY SERVICE CANADA
 PROJECTION: TRANSVERSE MERCATOR DATUM: NAD 83 COORDINATE SYSTEM: UTM ZONE 17N

CLIENT
CIMA+

PROJECT
**PHASE ONE ENVIRONMENTAL SITE ASSESSMENT
 PORTAGE PARKWAY, VAUGHAN, ONTARIO**

TITLE
AERIAL PHOTOGRAPH - 1946

CONSULTANT



YYYY-MM-DD 2016-04-15

DESIGNED JT

PREPARED JT

REVIEWED EC

APPROVED

PROJECT NO.
 1522372

CONTROL

REV.

APPENDIX

D-1

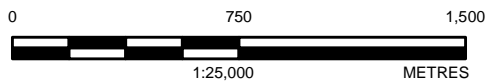
Path: S:\Clients\CIMA+Portage Parkway\99 PROJ\1522372\46 PROJ\0001 Phase 1 ESA\1522372\0001 HS-0005.mxd

IF THIS MEASUREMENT DOES NOT MATCH WHAT IS SHOWN, THE SHEET SIZE HAS BEEN MODIFIED FROM 25mm



LEGEND

 APPROXIMATE PHASE ONE PROPERTY



REFERENCE(S)

BASE IMAGE: 1960 AERIAL PHOTOGRAPH, OBTAINED BY LGI COPY SERVICE CANADA
 PROJECTION: TRANSVERSE MERCATOR DATUM: NAD 83 COORDINATE SYSTEM: UTM ZONE 17N

CLIENT
CIMA+

PROJECT
**PHASE ONE ENVIRONMENTAL SITE ASSESSMENT
 PORTAGE PARKWAY, VAUGHAN, ONTARIO**

TITLE
AERIAL PHOTOGRAPH - 1960

CONSULTANT



YYYY-MM-DD 2016-04-15

DESIGNED JT

PREPARED JT

REVIEWED EC

APPROVED

PROJECT NO.
 1522372

CONTROL

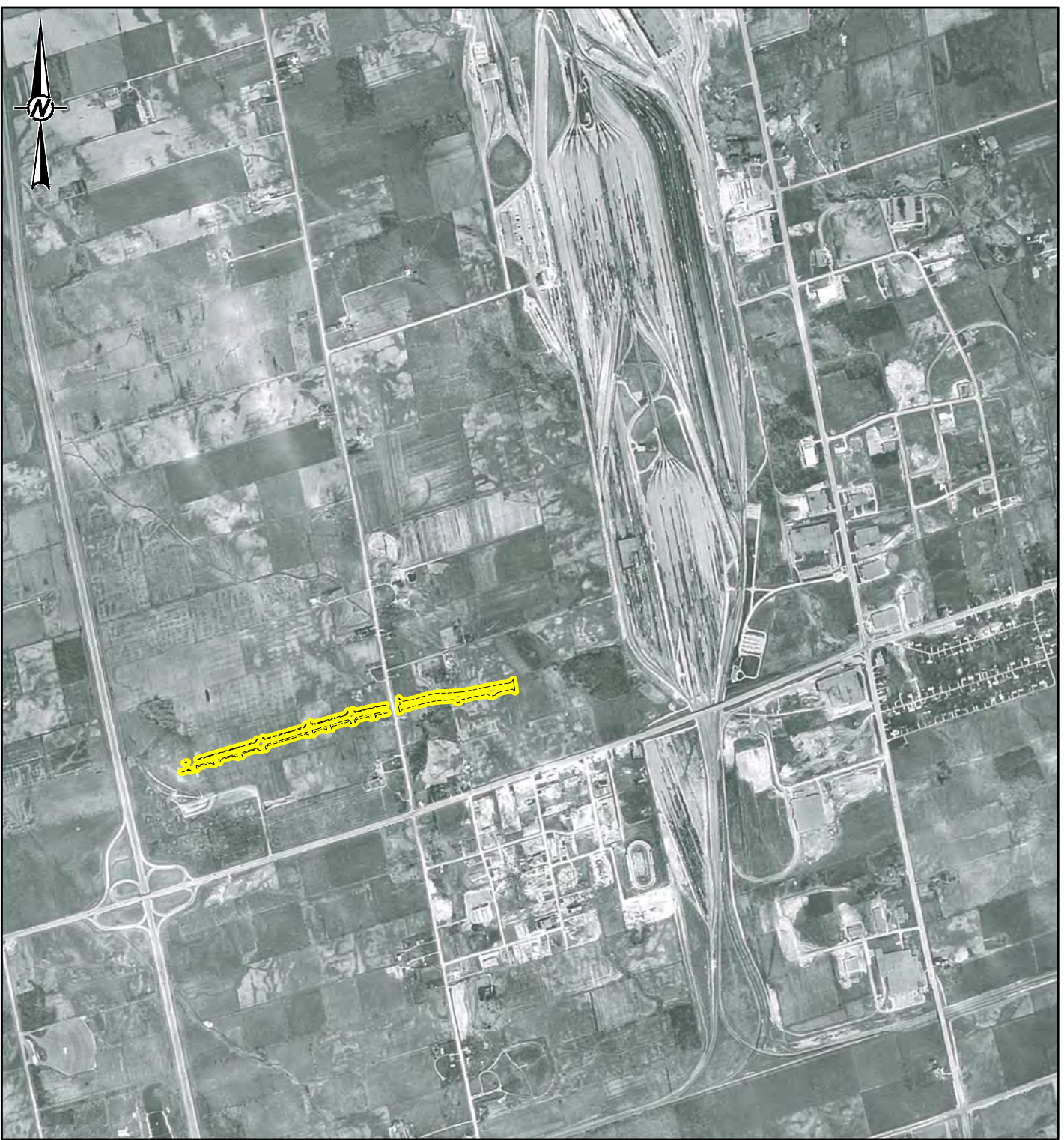
REV.

APPENDIX

D-2

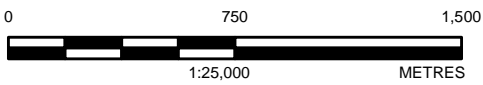
IF THIS MEASUREMENT DOES NOT MATCH WHAT IS SHOWN, THE SHEET SIZE HAS BEEN MODIFIED FROM 25mm

Path: S:\Clients\CIMA\Portage Parkway\99 PROJ\1522372\40 - PROD\0001 - Phase 1 ESA\1522372\0001-HS-0006.mxd



LEGEND

 APPROXIMATE PHASE ONE PROPERTY



REFERENCE(S)

BASE IMAGE: 1969 AERIAL PHOTOGRAPH, OBTAINED BY LGI COPY SERVICE CANADA
 PROJECTION: TRANSVERSE MERCATOR DATUM: NAD 83 COORDINATE SYSTEM: UTM ZONE 17N

CLIENT
CIMA+

PROJECT
**PHASE ONE ENVIRONMENTAL SITE ASSESSMENT
 PORTAGE PARKWAY, VAUGHAN, ONTARIO**

TITLE
AERIAL PHOTOGRAPH - 1969

CONSULTANT



YYYY-MM-DD 2016-04-15

DESIGNED JT

PREPARED JT

REVIEWED EC

APPROVED

PROJECT NO.
 1522372

CONTROL

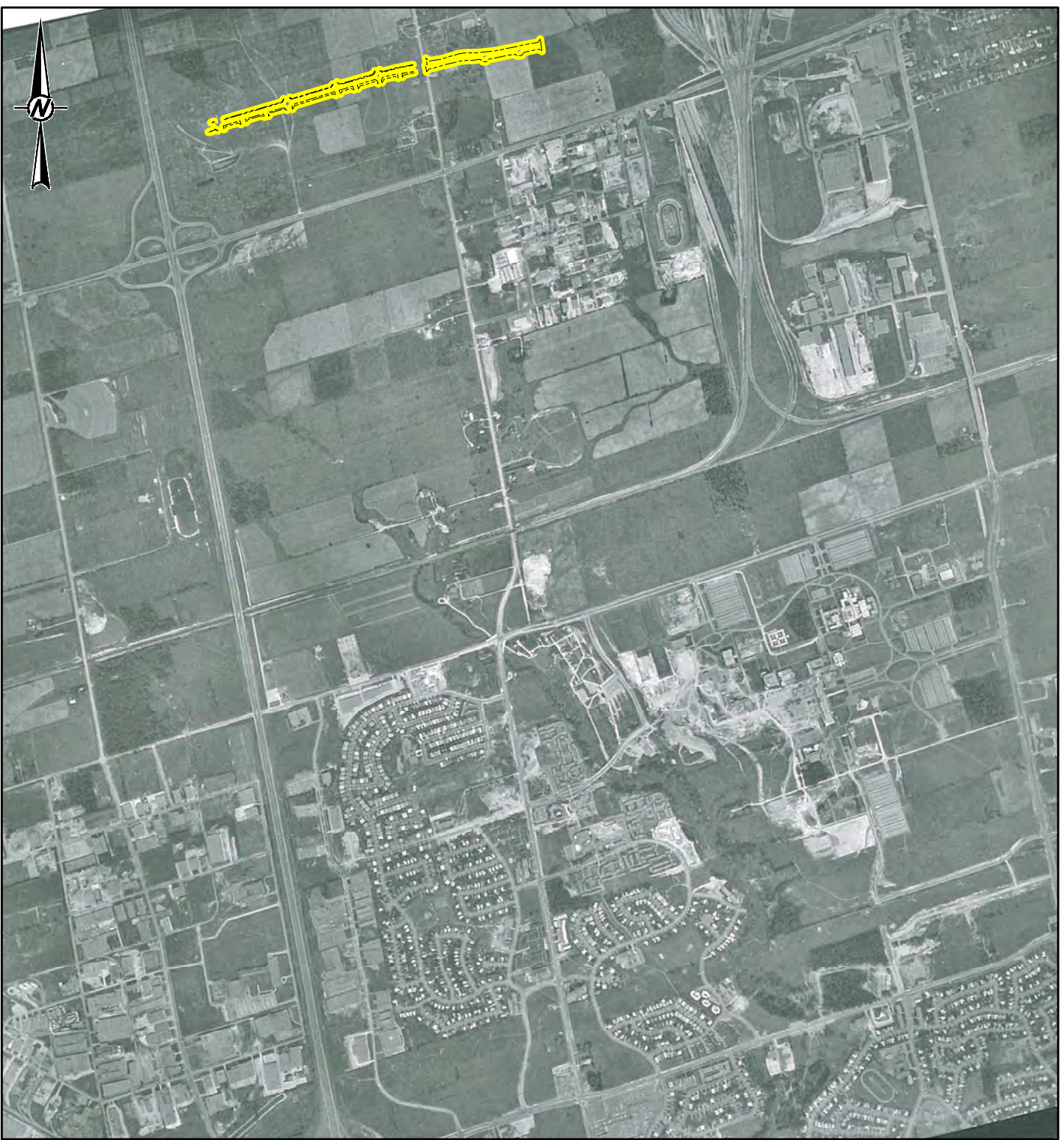
REV.

APPENDIX

D-3

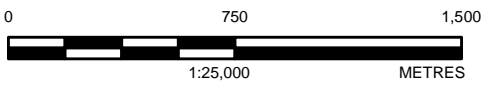
Path: S:\Clients\CIMA+Portage Parkway\99 PROJ\1522372\40 PROJ\0001 Phase 1 ESA\1522372\0001 HS-0007.mxd

IF THIS MEASUREMENT DOES NOT MATCH WHAT IS SHOWN, THE SHEET SIZE HAS BEEN MODIFIED FROM 25mm



LEGEND

 APPROXIMATE PHASE ONE PROPERTY



REFERENCE(S)

BASE IMAGE: 1970 AERIAL PHOTOGRAPH, OBTAINED BY LGI COPY SERVICE CANADA
 PROJECTION: TRANSVERSE MERCATOR DATUM: NAD 83 COORDINATE SYSTEM: UTM ZONE 17N

CLIENT
CIMA+

PROJECT
**PHASE ONE ENVIRONMENTAL SITE ASSESSMENT
 PORTAGE PARKWAY, VAUGHAN, ONTARIO**

TITLE
AERIAL PHOTOGRAPH - 1970

CONSULTANT



YYYY-MM-DD	2016-04-15
DESIGNED	JT
PREPARED	JT
REVIEWED	EC
APPROVED	

PROJECT NO. CONTROL REV. APPENDIX
 1522372

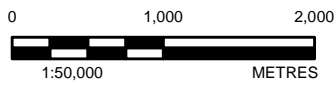
Path: S:\Clients\CIMA\Portage Parkway\99 PROJ\1522372\40 - PROJ\0001 - Phase 1 ESA\1522372\0001 - HS-0008.mxd

IF THIS MEASUREMENT DOES NOT MATCH WHAT IS SHOWN, THE SHEET SIZE HAS BEEN MODIFIED FROM 25mm



LEGEND

 APPROXIMATE PHASE ONE PROPERTY




REFERENCE(S)

BASE IMAGE: 1978 AERIAL PHOTOGRAPH, OBTAINED BY LGI COPY SERVICE CANADA
 PROJECTION: TRANSVERSE MERCATOR DATUM: NAD 83 COORDINATE SYSTEM: UTM ZONE 17N

CLIENT
CIMA+

PROJECT
**PHASE ONE ENVIRONMENTAL SITE ASSESSMENT
 PORTAGE PARKWAY, VAUGHAN, ONTARIO**

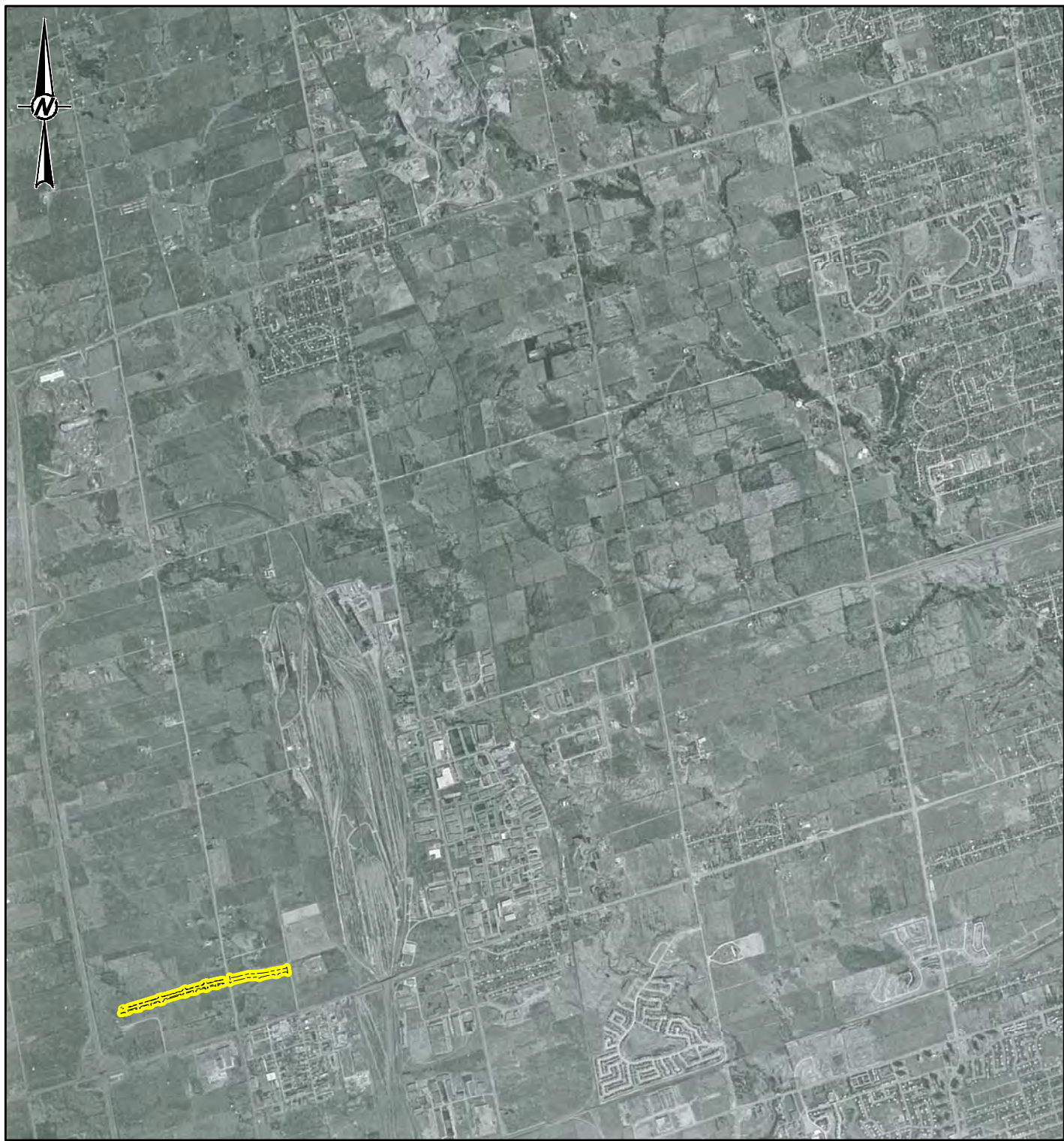
TITLE
AERIAL PHOTOGRAPH - 1978

CONSULTANT	YYYY-MM-DD	2016-04-15
	DESIGNED	JT
	PREPARED	JT
	REVIEWED	EC
	APPROVED	

PROJECT NO.	CONTROL	REV.	APPENDIX
1522372			D-5

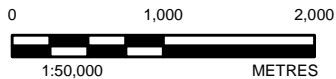
Path: S:\Clients\CIMA+Portage Parkway\98 PROJ\1522372\40 - PROD\0001 - Phase 1 ESA\1522372\0001-HS-0009.mxd

IF THIS MEASUREMENT DOES NOT MATCH WHAT IS SHOWN, THE SHEET SIZE HAS BEEN MODIFIED FROM 25mm



LEGEND

 APPROXIMATE PHASE ONE PROPERTY



REFERENCE(S)

BASE IMAGE: 1980 AERIAL PHOTOGRAPH, OBTAINED BY LGI COPY SERVICE CANADA
PROJECTION: TRANSVERSE MERCATOR DATUM: NAD 83 COORDINATE SYSTEM: UTM ZONE 17N

CLIENT
CIMA+

PROJECT
**PHASE ONE ENVIRONMENTAL SITE ASSESSMENT
PORTAGE PARKWAY, VAUGHAN, ONTARIO**

TITLE
AERIAL PHOTOGRAPH - 1980

CONSULTANT



YYYY-MM-DD 2016-04-15

DESIGNED JT

PREPARED JT

REVIEWED EC

APPROVED

PROJECT NO. CONTROL
1522372

REV.

APPENDIX

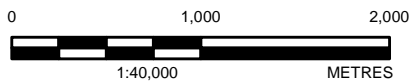
D-6

IF THIS MEASUREMENT DOES NOT MATCH WHAT IS SHOWN, THE SHEET SIZE HAS BEEN MODIFIED FROM 25mm



LEGEND

 APPROXIMATE PHASE ONE PROPERTY



REFERENCE(S)

BASE IMAGE: 1988 AERIAL PHOTOGRAPH, OBTAINED BY LGI COPY SERVICE CANADA
 PROJECTION: TRANSVERSE MERCATOR DATUM: NAD 83 COORDINATE SYSTEM: UTM ZONE 17N

CLIENT
CIMA+

PROJECT
**PHASE ONE ENVIRONMENTAL SITE ASSESSMENT
 PORTAGE PARKWAY, VAUGHAN, ONTARIO**

TITLE
AERIAL PHOTOGRAPH - 1988

CONSULTANT



YYYY-MM-DD 2016-04-15

DESIGNED JT

PREPARED JT

REVIEWED EC

APPROVED

PROJECT NO.
 1522372

CONTROL

REV.

APPENDIX


D-7

IF THIS MEASUREMENT DOES NOT MATCH WHAT IS SHOWN, THE SHEET SIZE HAS BEEN MODIFIED FROM 25mm

Path: S:\Clients\CIMA+Portage Parkway\98 PROJ\1522372\40 PROJ\0001 Phase 1 ESA\1522372\0001-HS-0011.mxd



HER MAJESTY THE QUEEN IN RIGHT OF CANADA DEPARTMENT OF ENERGY MINES AND RESOURCES



LEGEND

 APPROXIMATE PHASE ONE PROPERTY



REFERENCE(S)

BASE IMAGE: 1999 AERIAL PHOTOGRAPH, OBTAINED BY LGI COPY SERVICE CANADA
PROJECTION: TRANSVERSE MERCATOR DATUM: NAD 83 COORDINATE SYSTEM: UTM ZONE 17N

CLIENT
CIMA+

PROJECT
PHASE ONE ENVIRONMENTAL SITE ASSESSMENT
PORTAGE PARKWAY, VAUGHAN, ONTARIO

TITLE
AERIAL PHOTOGRAPH - 1999

CONSULTANT



YYYY-MM-DD 2016-04-15

DESIGNED JT

PREPARED JT

REVIEWED EC

APPROVED

PROJECT NO.
1522372

CONTROL

REV.

APPENDIX

D-8

IF THIS MEASUREMENT DOES NOT MATCH WHAT IS SHOWN, THE SHEET SIZE HAS BEEN MODIFIED FROM 25mm

As a global, employee-owned organisation with over 50 years of experience, Golder Associates is driven by our purpose to engineer earth's development while preserving earth's integrity. We deliver solutions that help our clients achieve their sustainable development goals by providing a wide range of independent consulting, design and construction services in our specialist areas of earth, environment and energy.

For more information, visit golder.com

Africa	+ 27 11 254 4800
Asia	+ 86 21 6258 5522
Australasia	+ 61 3 8862 3500
Europe	+ 44 1628 851851
North America	+ 1 800 275 3281
South America	+ 56 2 2616 2000

solutions@golder.com
www.golder.com

Golder Associates Ltd.
100, Scotia Court
Whitby, Ontario, L1N 8Y6
Canada
T: +1 (905) 723 2727

